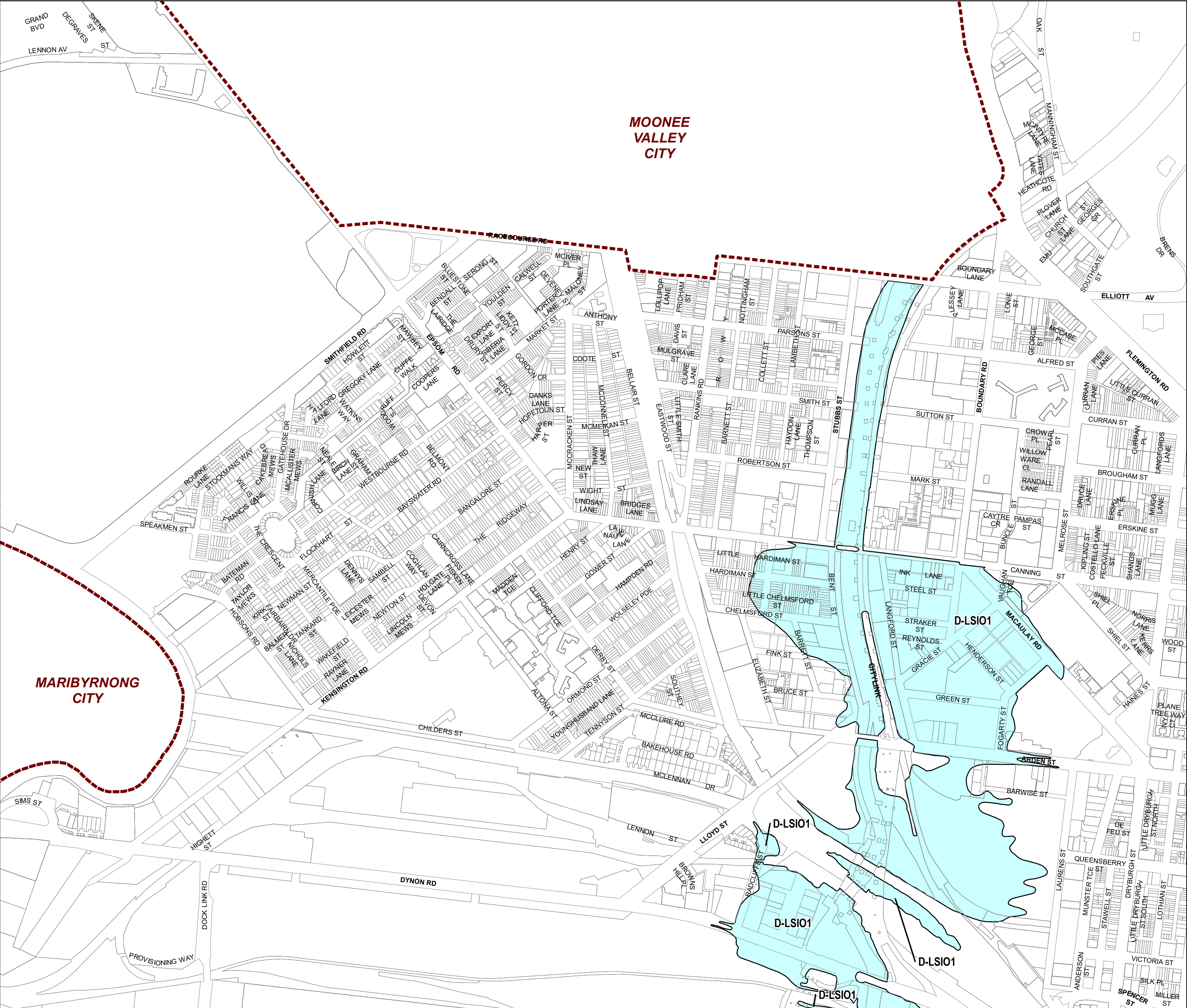
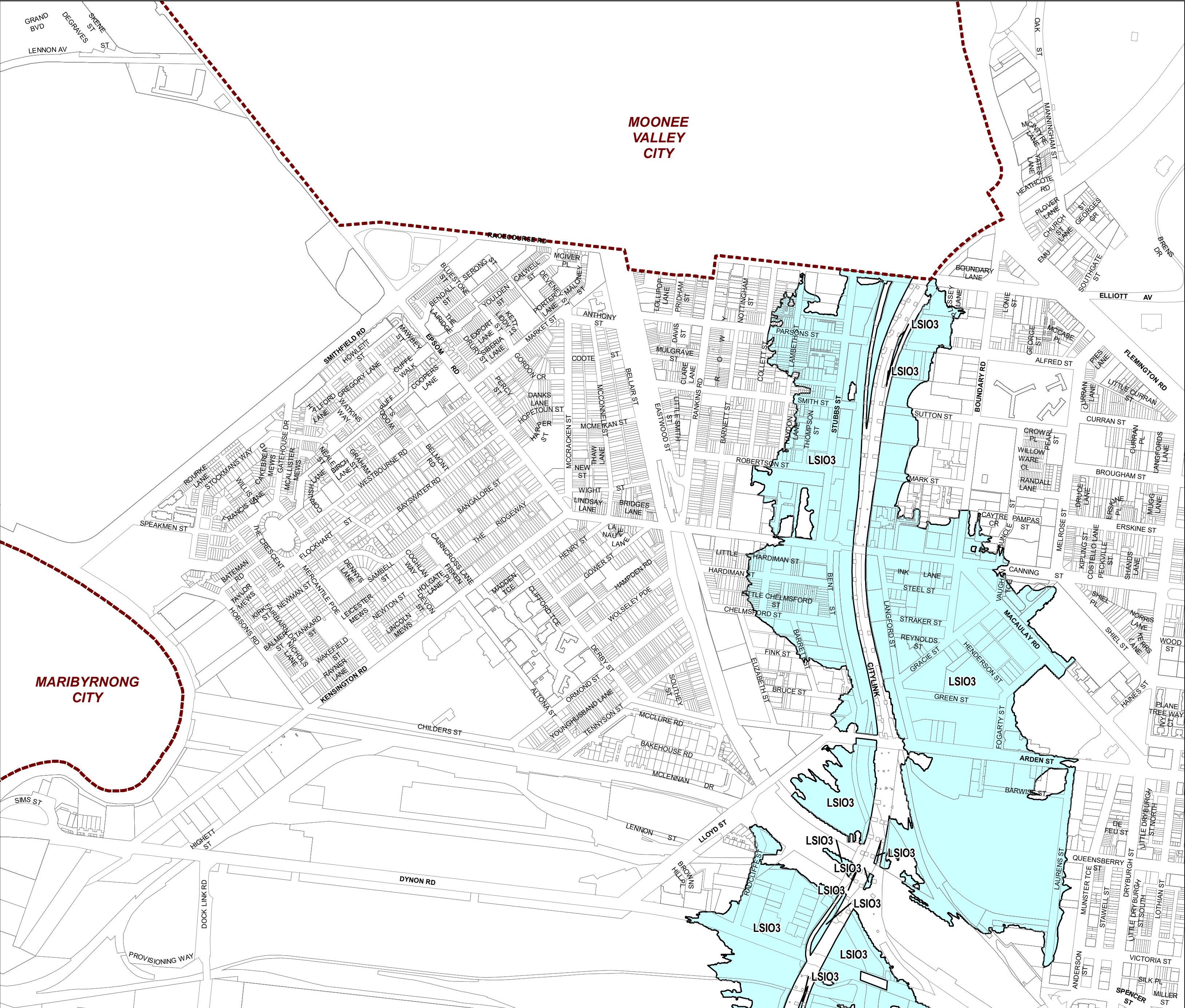


MELBOURNE PLANNING SCHEME - LOCAL PROVISION
AMENDMENT C384melb



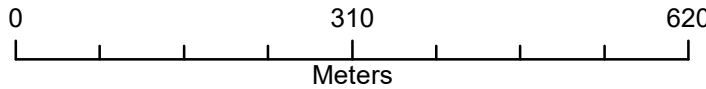
MELBOURNE PLANNING SCHEME - LOCAL PROVISION
AMENDMENT C384melb



LEGEND

LSIO3 - Land Subject to Inundation Overlay - Schedule 3

Municipal Boundary



Australian Map Grid Zone 55

Disclaimer
This publication may be of assistance to you but the State of Victoria and its employees do not guarantee that the publication is without flaw of any kind or is wholly appropriate for your particular purposes and therefore disclaims all liability for any error, loss or other consequence which may arise from you relying on any information in this publication.

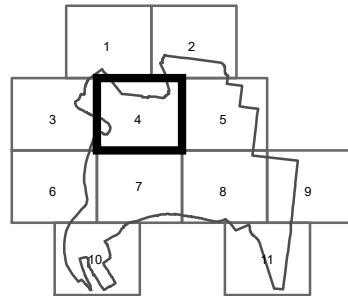
© The State of Victoria Department of Environment, Land, Water and Planning 2020



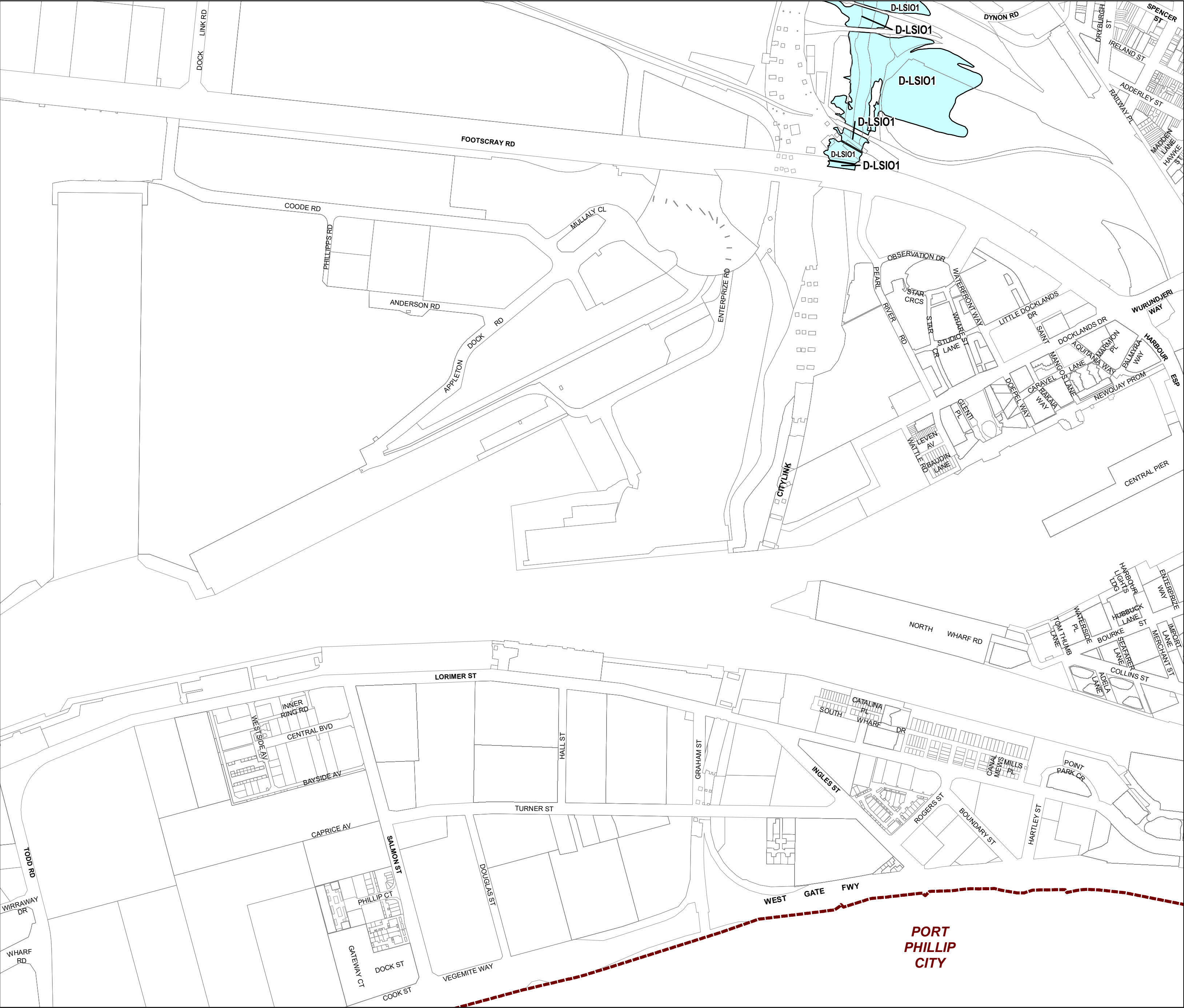
Planning Group
Printed: 17/10/2020
Amendment Version: 1



INDEX TO ADJOINING SCHEME MAPS



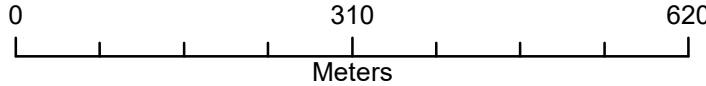
MELBOURNE PLANNING SCHEME - LOCAL PROVISION
AMENDMENT C384melb



LEGEND

D-LSIO - Area to be deleted from a Land Subject to Inundation Overlay

Municipal Boundary



Australian Map Grid Zone 55

Disclaimer
This publication may be of assistance to you but the State of Victoria and its employees do not guarantee that the publication is without flaw of any kind or is wholly appropriate for your particular purposes and therefore disclaims all liability for any error, loss or other consequence which may arise from you relying on any information in this publication.

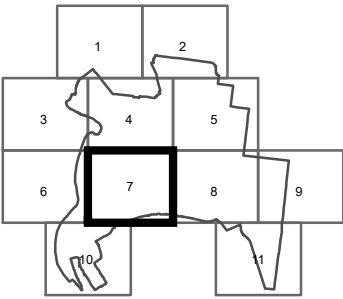
© The State of Victoria Department of Environment, Land, Water and Planning 2020



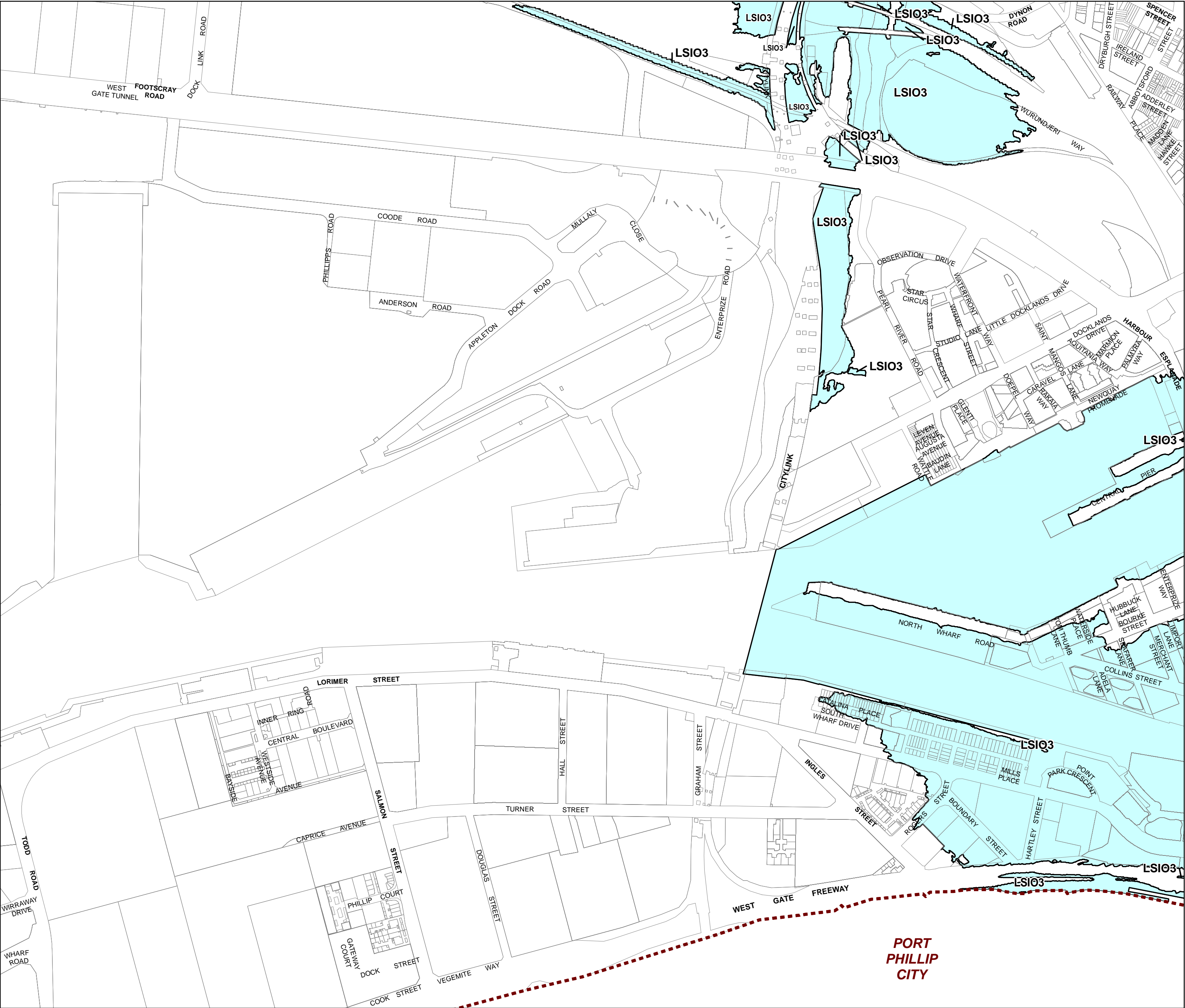
Planning Group
Printed: 16/10/2020
Amendment Version: 1



INDEX TO ADJOINING SCHEME MAPS



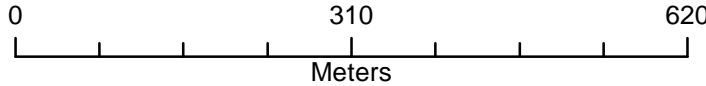
MELBOURNE PLANNING SCHEME - LOCAL PROVISION
AMENDMENT C384melb



LEGEND

LSIO3 - Land Subject to Inundation Overlay - Schedule 3

Municipal Boundary



Australian Map Grid Zone 55

Disclaimer
This publication may be of assistance to you but the State of Victoria and its employees do not guarantee that the publication is without flaw of any kind or is wholly appropriate for your particular purposes and therefore disclaims all liability for any error, loss or other consequence which may arise from you relying on any information in this publication.

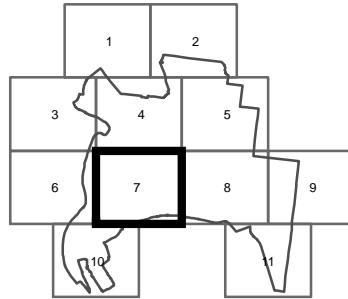
© The State of Victoria Department of Environment, Land, Water and Planning 2021



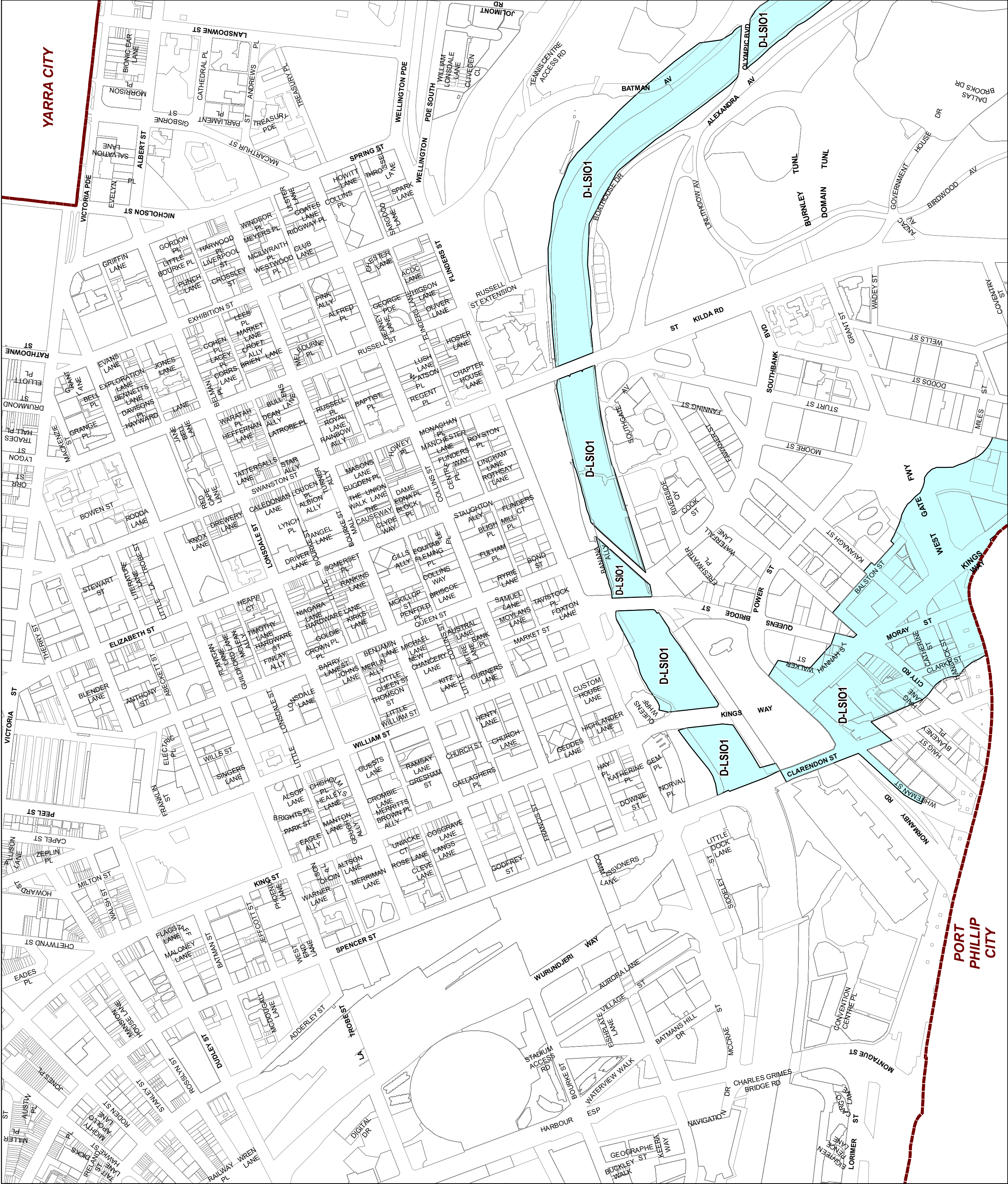
Planning Group
Printed: 23/08/2021
Amendment Version: 2



INDEX TO ADJOINING SCHEME MAPS



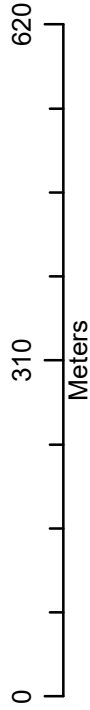
MELBOURNE PLANNING SCHEME - LOCAL PROVISION
AMENDMENT C384



LEGEND
D-LSIO - Area to be deleted from a Land Subject to Inundation Overlay



Australian Map Grid Zone 55



Disclaimer
This publication may be of assistance to you but the State of Victoria and its employees do not guarantee that the publication is without flaw of any kind or is wholly appropriate for your particular purposes and therefore disclaims all liability for any error, loss or other consequence which may arise from you relying on any information in this publication.

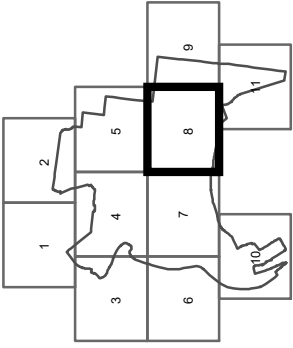
© The State of Victoria Department of Environment, Land, Water and Planning 2020



Planning Group
Printed: 16/10/2020
Amendment Version: 1



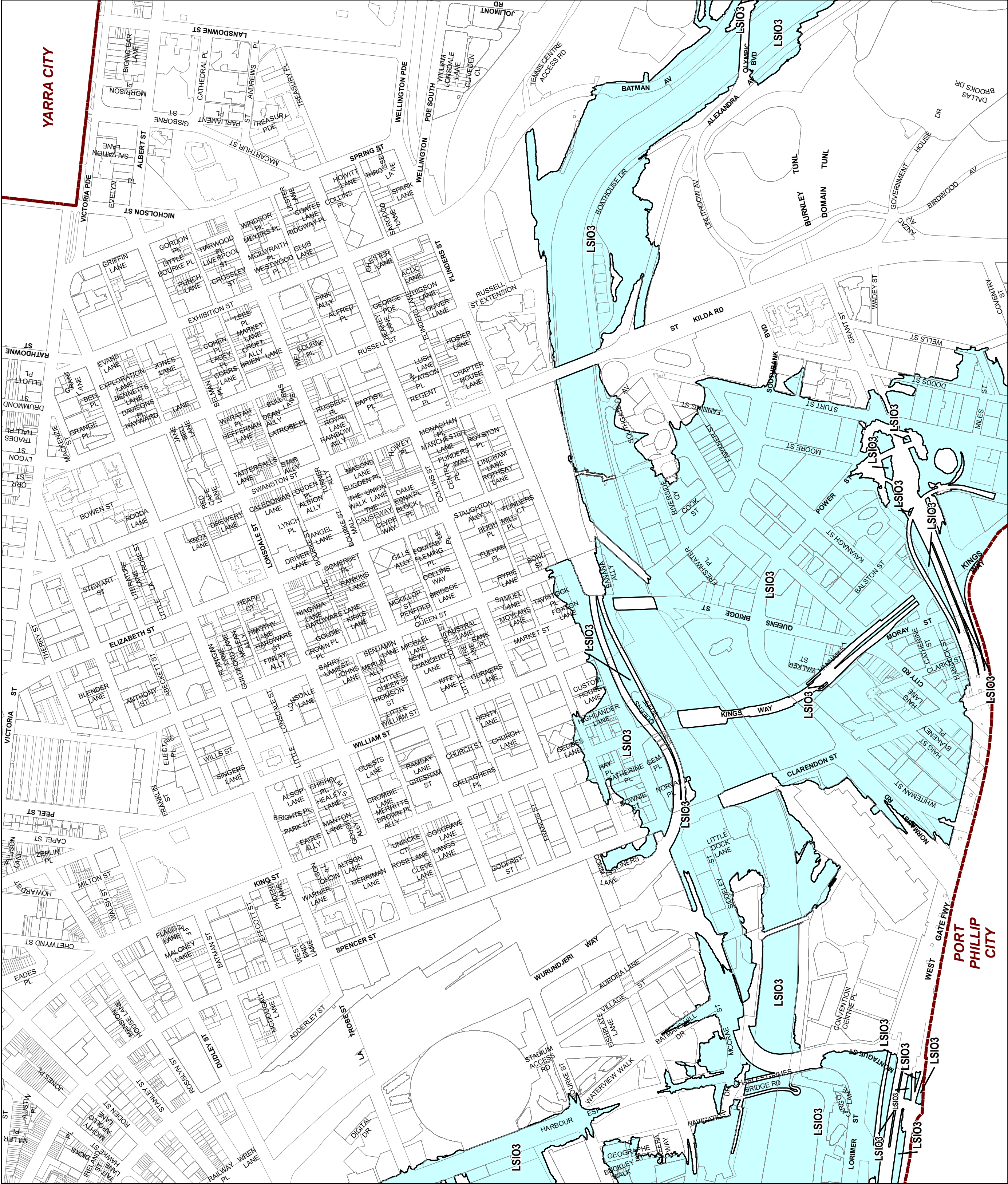
INDEX TO ADJOINING SCHEME MAPS



AREA TO BE DELETED FROM A LAND SUBJECT TO INUNDATION OVERLAY/FLOODWAY OVERLAY

MAP No 8LSIO-FO

MELBOURNE PLANNING SCHEME - LOCAL PROVISION
AMENDMENT C384meib



LEGEND

LSIO3 - Land Subject to Inundation Overlay - Schedule 3

Municipal Boundary

Australian Map Grid Zone 55

0 310 620
Meters

Dislaimer
This publication may be of assistance to you but the State of Victoria and its employees do not guarantee that the publication is without flaw of any kind or is wholly appropriate for your particular purposes and therefore disclaims all liability for any error, loss or other consequence which may arise from you relying on any information in this publication.

© The State of Victoria Department of Environment, Land, Water and Planning 2020

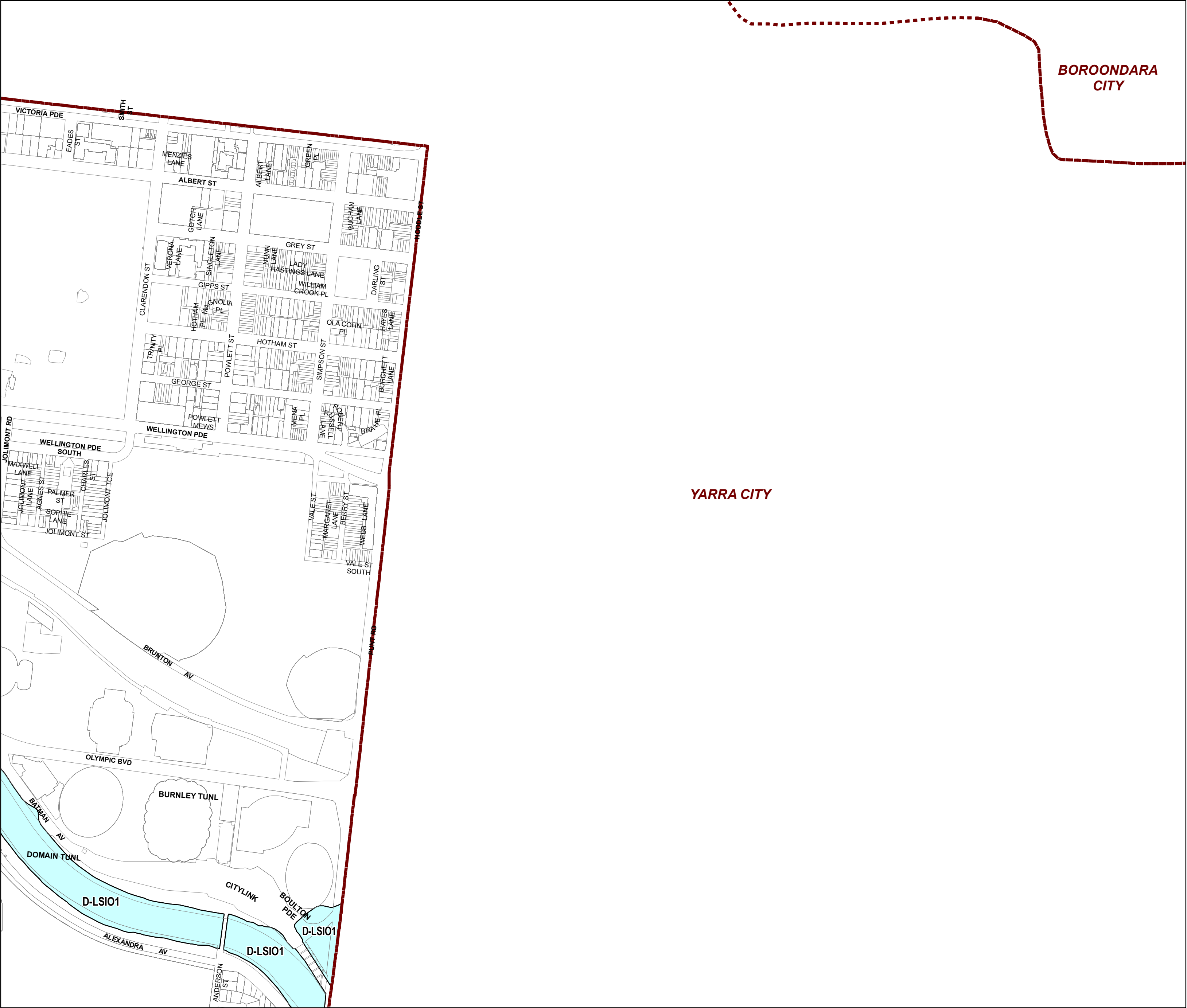
NORTH

Planning Group
Printed: 18/10/2020
Amendment Version: 1



INDEX TO ADJOINING SCHEME MAPS

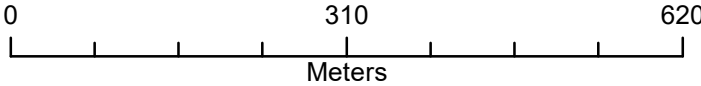
MELBOURNE PLANNING SCHEME - LOCAL PROVISION
AMENDMENT C384melb



LEGEND

D-LSIO - Area to be deleted from a Land Subject to Inundation Overlay

Municipal Boundary



Australian Map Grid Zone 55

Disclaimer
This publication may be of assistance to you but the State of Victoria and its employees do not guarantee that the publication is without flaw of any kind or is wholly appropriate for your particular purposes and therefore disclaims all liability for any error, loss or other consequence which may arise from you relying on any information in this publication.

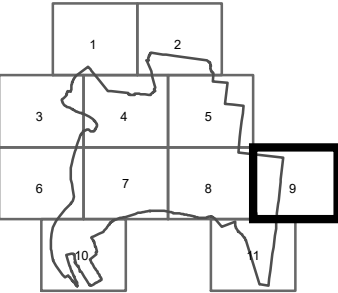
© The State of Victoria Department of Environment, Land, Water and Planning 2020



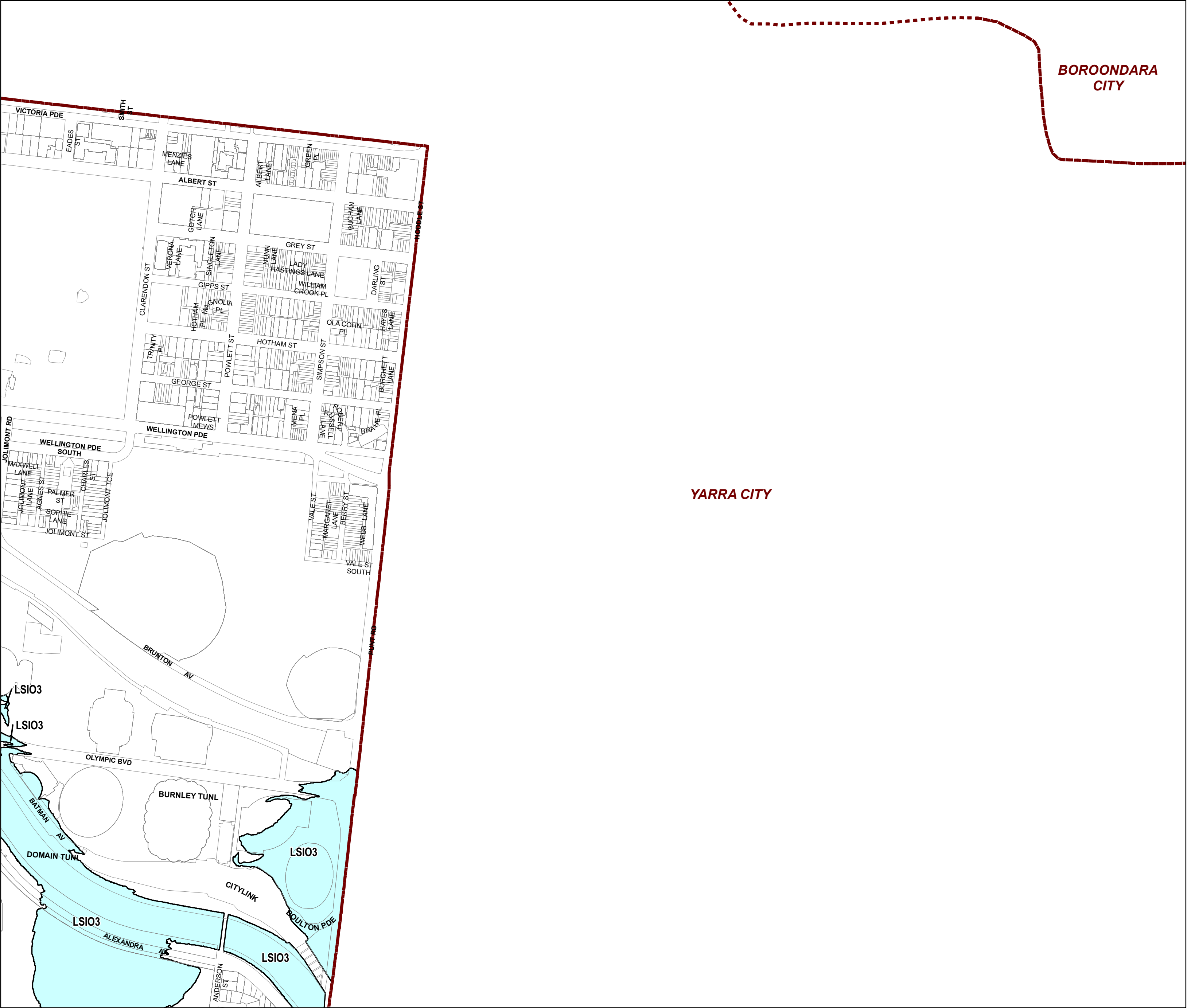
Planning Group
Printed: 17/10/2020
Amendment Version: 1



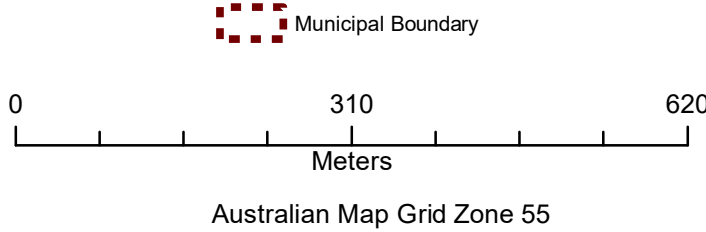
INDEX TO ADJOINING SCHEME MAPS



MELBOURNE PLANNING SCHEME - LOCAL PROVISION
AMENDMENT C384melb



LEGEND
LSIO3 - Land Subject to Inundation Overlay - Schedule 3

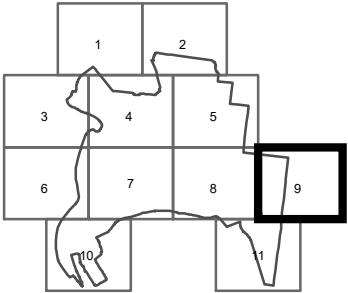


Disclaimer
This publication may be of assistance to you but the State of Victoria and its employees do not guarantee that the publication is without flaw of any kindor is wholly appropriate for your particular purposes and therefore disclaims all liability for any error, loss or other consequence which may arise from you relying on any information in this publication.
© The State of Victoria Department of Environment, Land, Water and Planning 2020

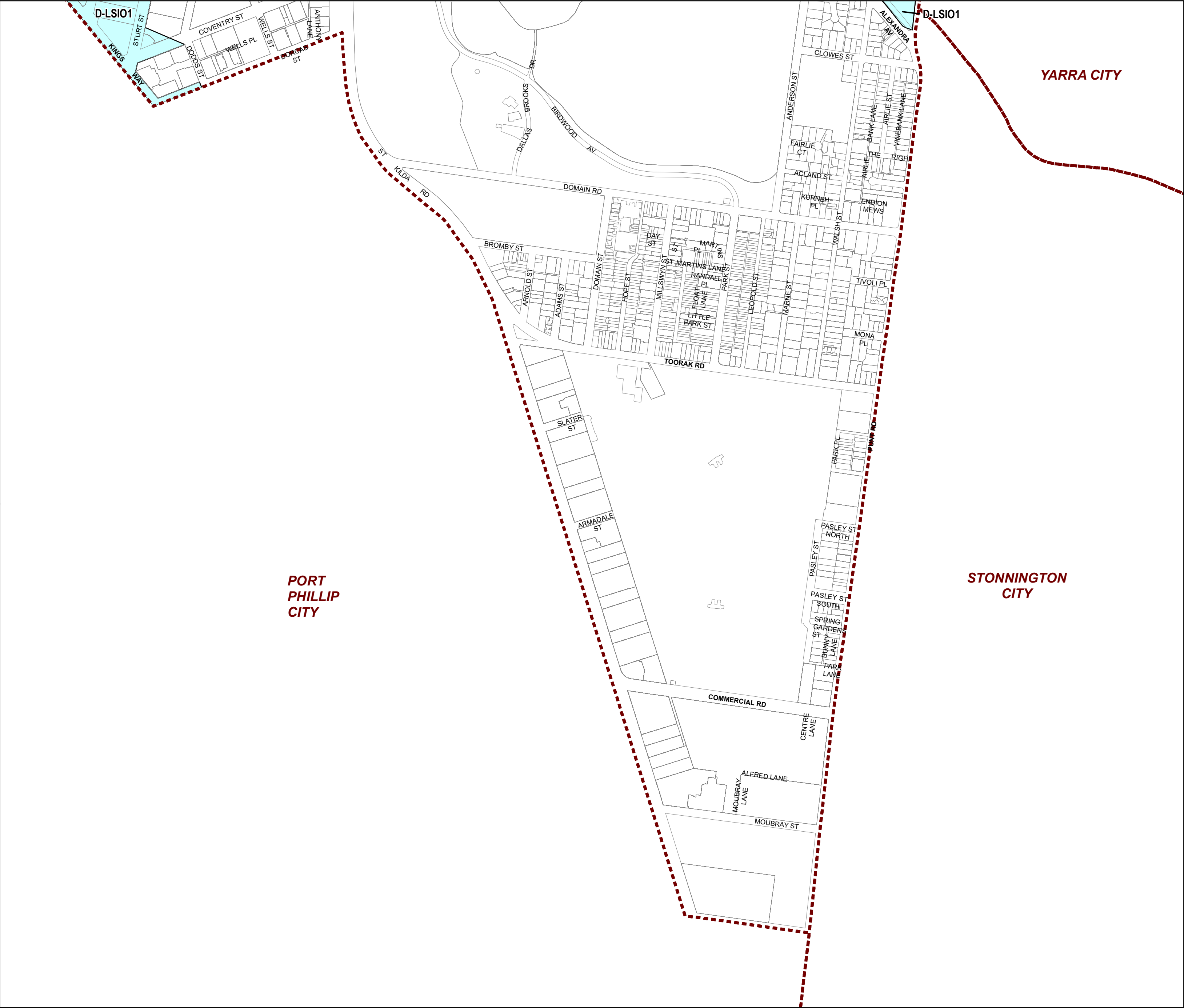
Planning Group
Printed: 18/10/2020
Amendment Version: 1



INDEX TO ADJOINING SCHEME MAPS



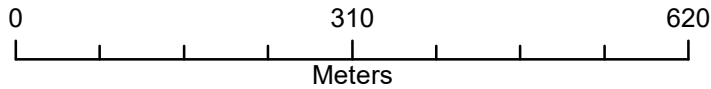
MELBOURNE PLANNING SCHEME - LOCAL PROVISION
AMENDMENT C384melb



LEGEND

D-LSIO - Area to be deleted from a Land Subject to Inundation Overlay

Municipal Boundary



Australian Map Grid Zone 55

Disclaimer
This publication may be of assistance to you but the State of Victoria and its employees do not guarantee that the publication is without flaw of any kind or is wholly appropriate for your particular purposes and therefore disclaims all liability for any error, loss or other consequence which may arise from you relying on any information in this publication.

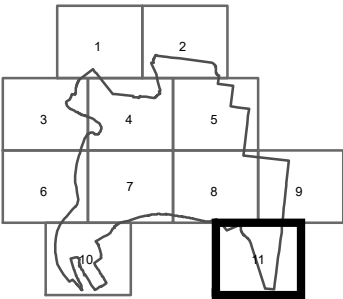
© The State of Victoria Department of Environment, Land, Water and Planning 2020



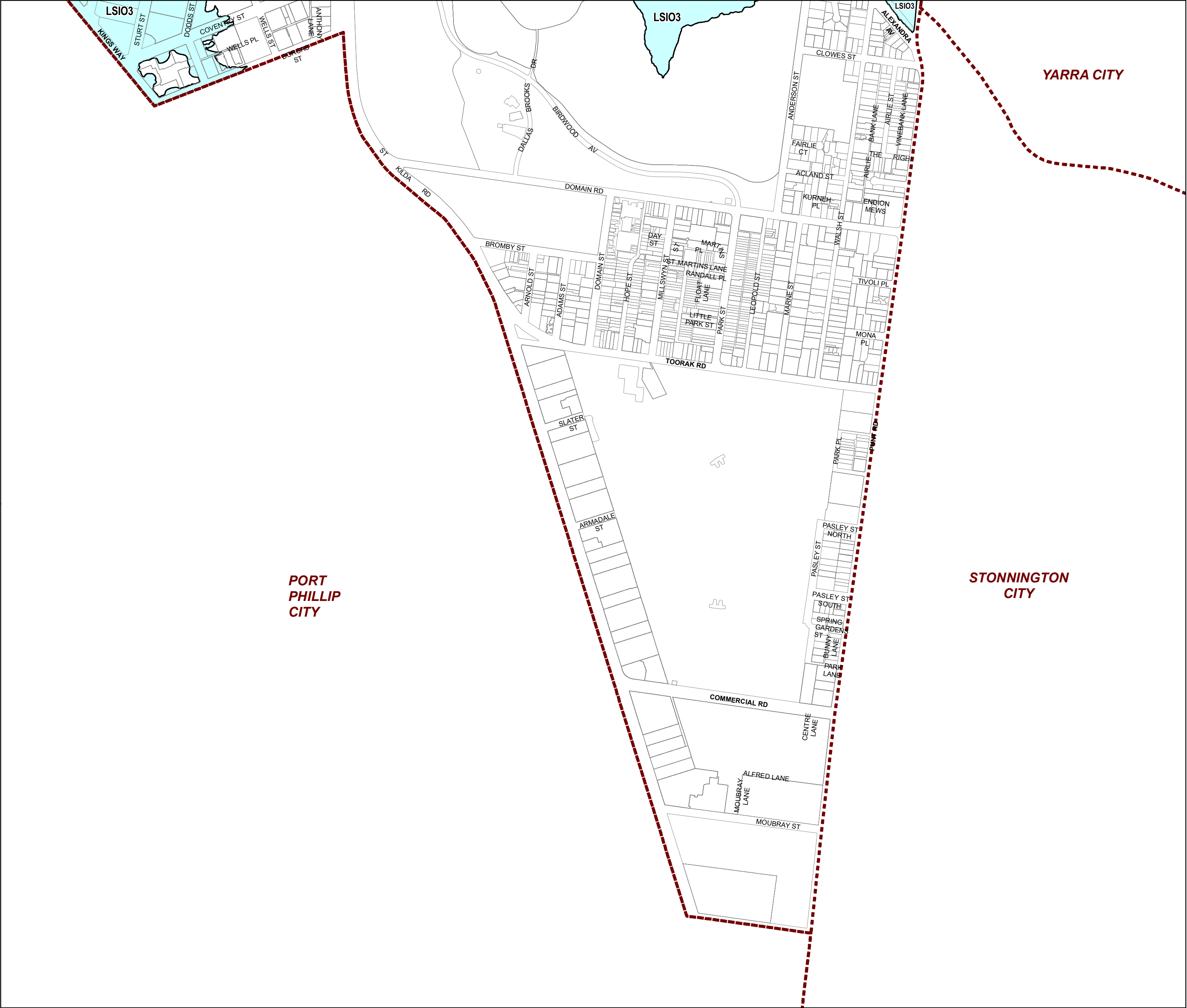
Planning Group
Printed: 17/10/2020
Amendment Version: 1



INDEX TO ADJOINING SCHEME MAPS



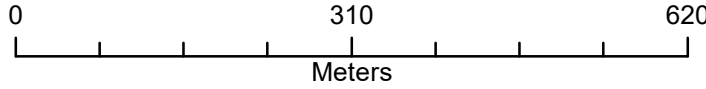
MELBOURNE PLANNING SCHEME - LOCAL PROVISION
AMENDMENT C384melb



LEGEND

LSIO3 - Land Subject to Inundation Overlay - Schedule 3

Municipal Boundary



Australian Map Grid Zone 55

Disclaimer
This publication may be of assistance to you but the State of Victoria and its employees do not guarantee that the publication is without flaw of any kind or is wholly appropriate for your particular purposes and therefore disclaims all liability for any error, loss or other consequence which may arise from you relying on any information in this publication.

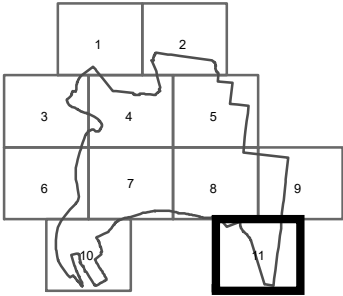
© The State of Victoria Department of Environment, Land, Water and Planning 2020




Planning Group
Printed: 18/10/2020
Amendment Version: 1




INDEX TO ADJOINING SCHEME MAPS

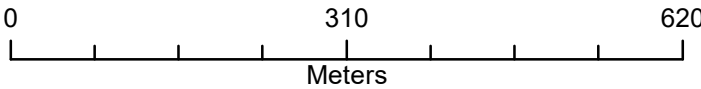




LEGEND

 D-SBO - Area to be deleted from a Special Building Overlay

 Municipal Boundary



Australian Map Grid Zone 55

Disclaimer
This publication may be of assistance to you but the State of Victoria and its employees do not guarantee that the publication is without flaw of any kind or is wholly appropriate for your particular purposes and therefore disclaims all liability for any error, loss or other consequence which may arise from you relying on any information in this publication.

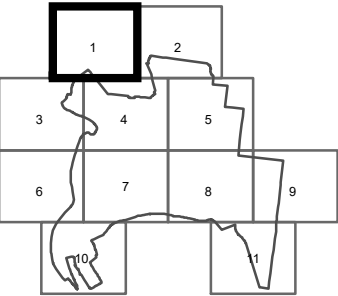
© The State of Victoria Department of Environment, Land, Water and Planning 2020




Planning Group
Printed: 18/10/2020
Amendment Version: 1




INDEX TO ADJOINING SCHEME MAPS

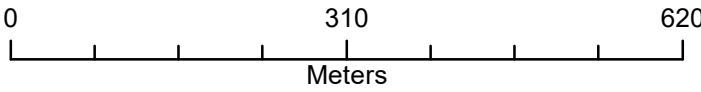




LEGEND

 SBO1 - Special Building Overlay - Schedule 1

 Municipal Boundary



Australian Map Grid Zone 55

Disclaimer
This publication may be of assistance to you but the State of Victoria and its employees do not guarantee that the publication is without flaw of any kind or is wholly appropriate for your particular purposes and therefore disclaims all liability for any error, loss or other consequence which may arise from you relying on any information in this publication.

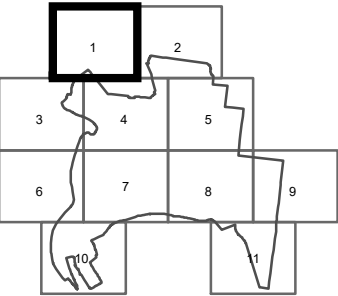
© The State of Victoria Department of Environment, Land, Water and Planning 2020



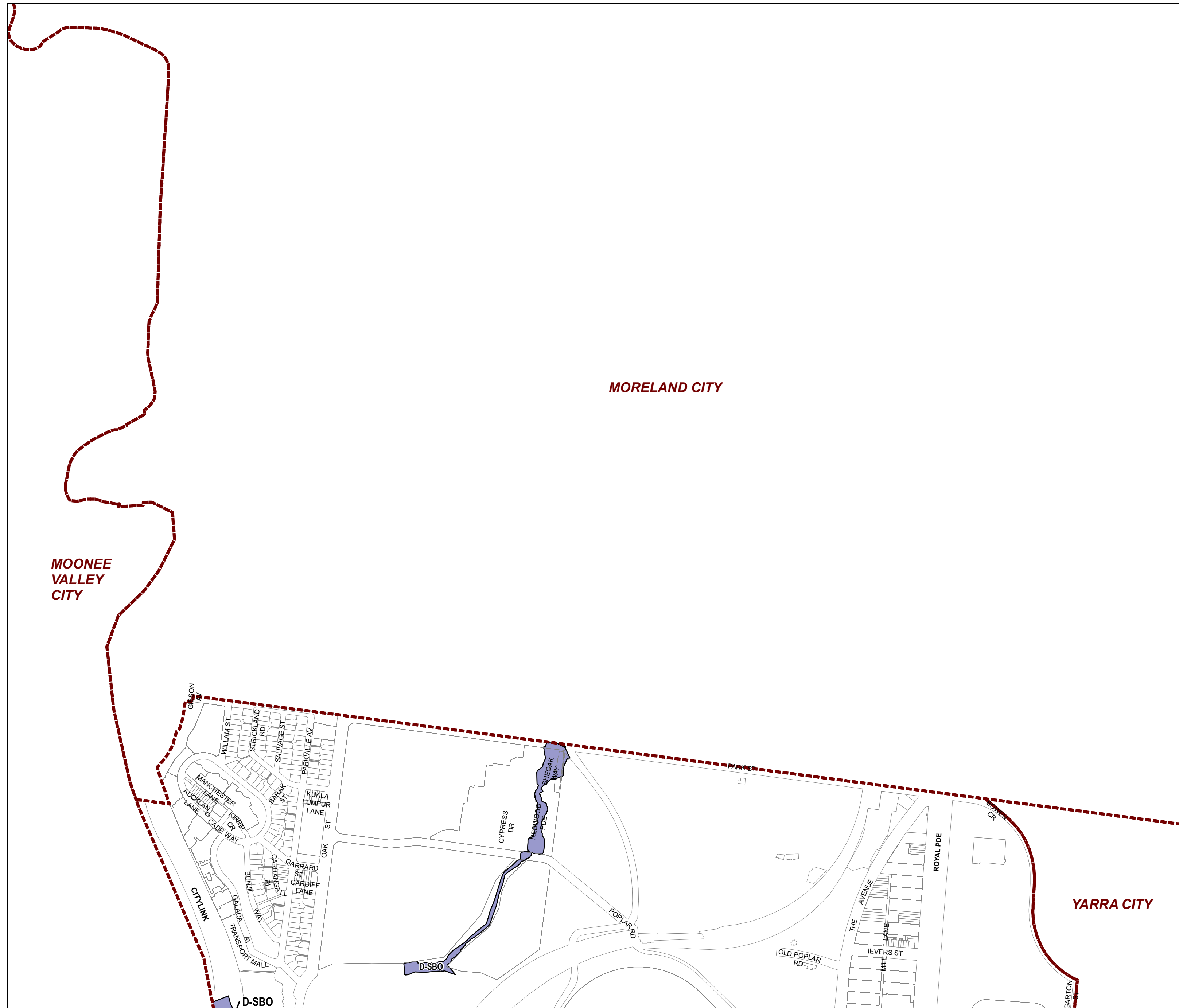
Planning Group
Printed: 17/10/2020
Amendment Version: 1



INDEX TO ADJOINING SCHEME MAPS

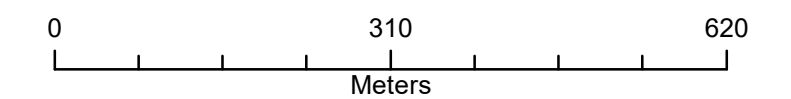


MELBOURNE PLANNING SCHEME - LOCAL PROVISION
AMENDMENT C384melb



LEGEND

 D-SBO - Area to be deleted from a Special Building Overlay

 Municipal Boundary

Australian Map Grid Zone 55

Disclaimer

This publication may be of assistance to you but the State of Victoria and its employees do not guarantee that the publication is without flaw of any kind or is wholly appropriate for your particular purposes and therefore disclaims all liability for any error, loss or other consequence which may arise from you relying on any information in this publication.

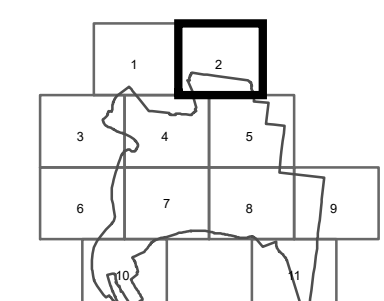
© The State of Victoria Department of Environment, Land, Water and Planning 2020



Planning Group
Printed: 18/10/2020
Amendment Version: 1



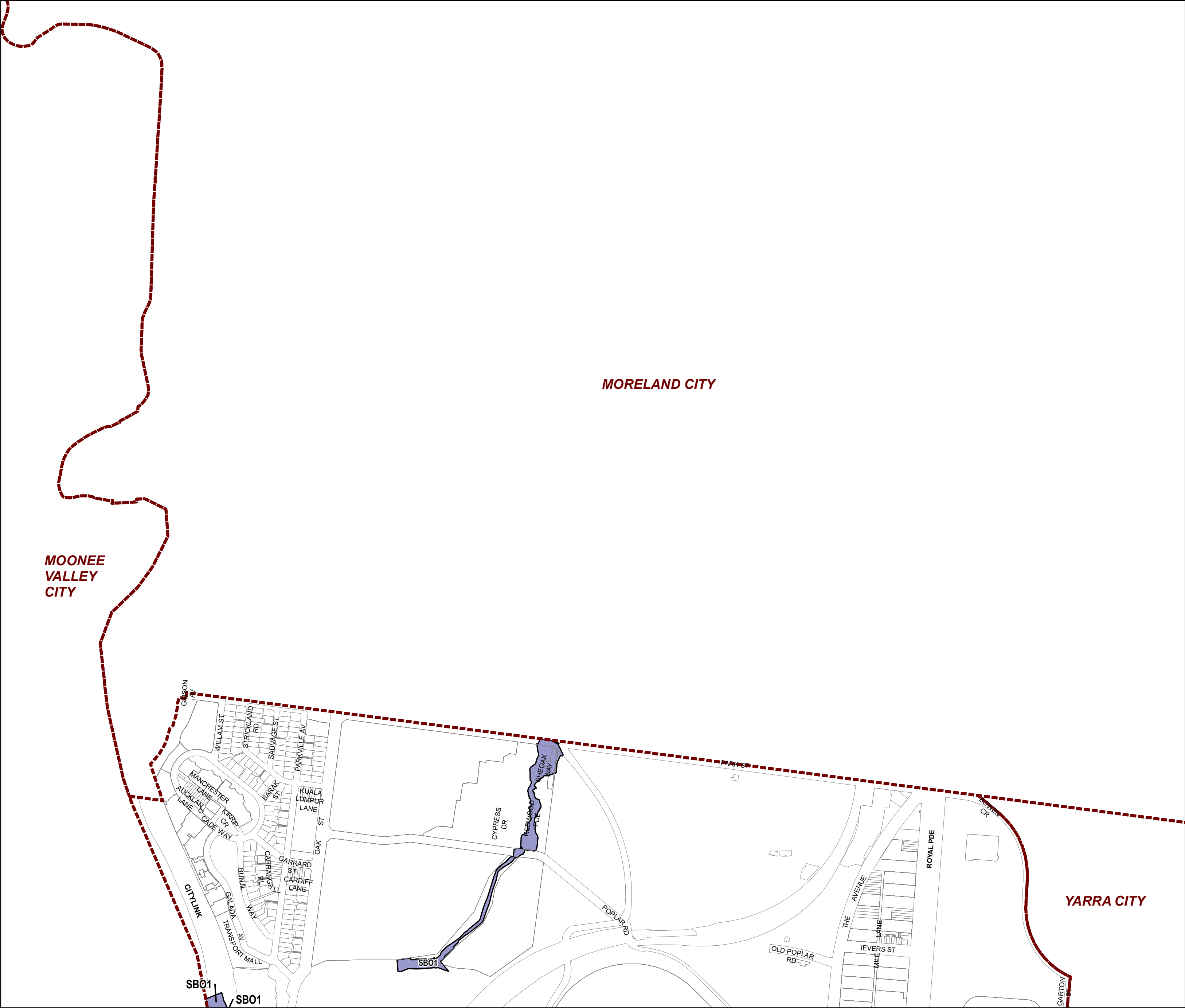
INDEX TO ADJOINING SCHEME MAPS



AREA TO BE DELETED FROM A SPECIAL BUILDING OVERLAY

MAP No 2SBO

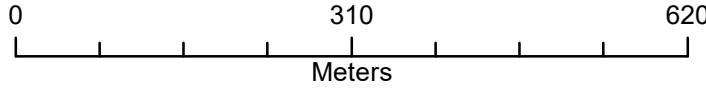
MELBOURNE PLANNING SCHEME - LOCAL PROVISION
AMENDMENT C384melb



LEGEND

SB01 - Special Building Overlay - Schedule 1

Municipal Boundary



Australian Map Grid Zone 55

Disclaimer
This publication may be of assistance to you but the State of Victoria and its employees do not guarantee that the publication is without flaw of any kind or is wholly appropriate for your particular purposes and therefore disclaims all liability for any error, loss or other consequence which may arise from you relying on any information in this publication.

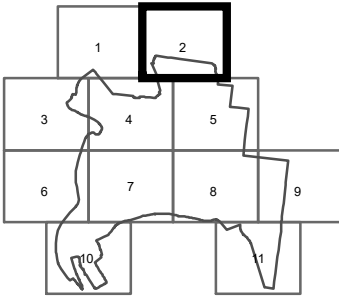
© The State of Victoria Department of Environment, Land, Water and Planning 2020



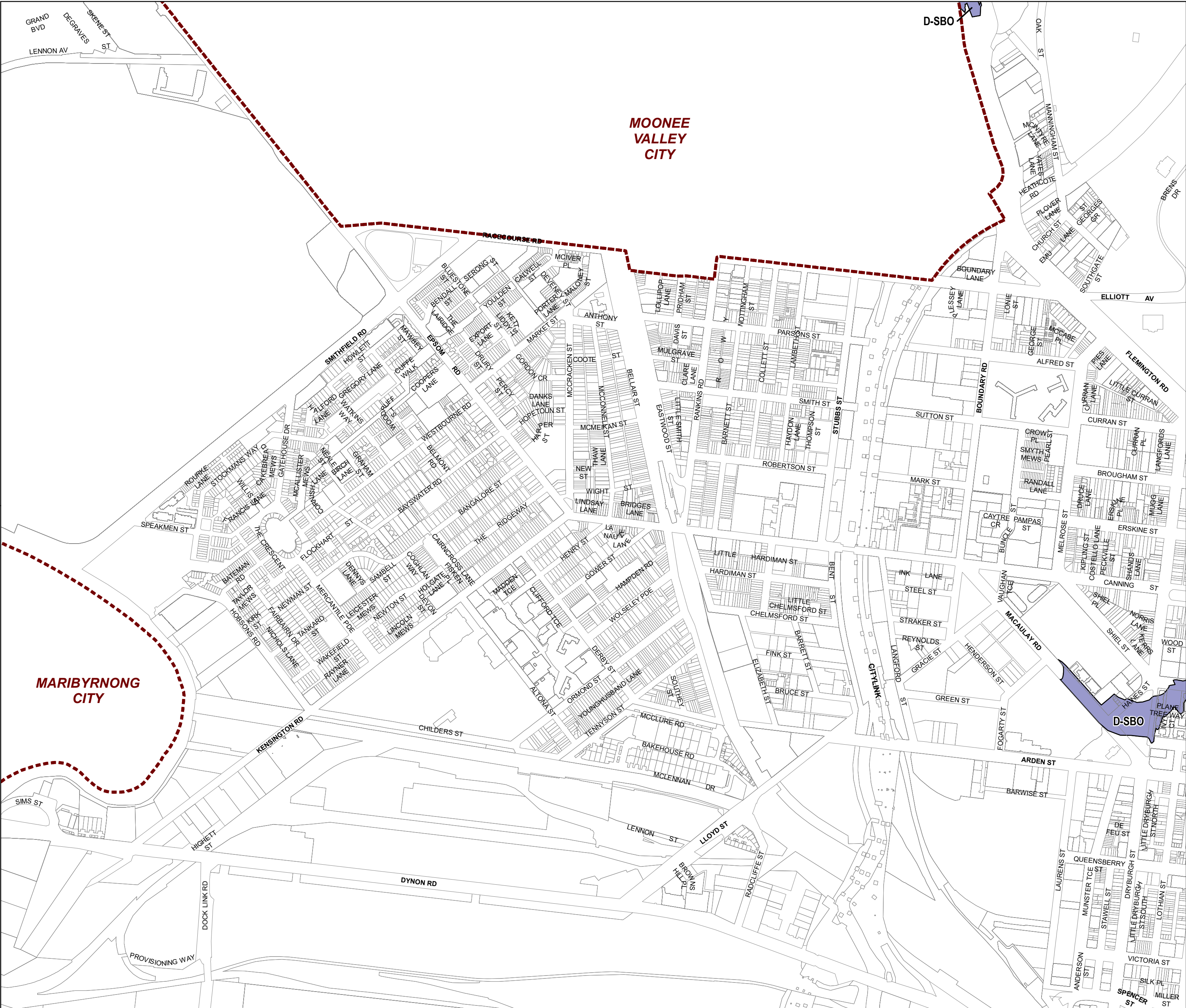
Planning Group
Printed: 17/10/2020
Amendment Version: 1



INDEX TO ADJOINING SCHEME MAPS



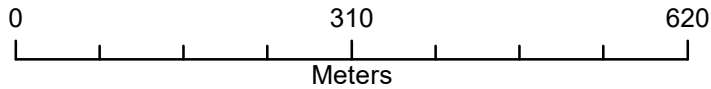
MELBOURNE PLANNING SCHEME - LOCAL PROVISION
AMENDMENT C384melb



LEGEND

D-SBO - Area to be deleted from a Special Building Overlay

Municipal Boundary



Australian Map Grid Zone 55

Disclaimer
This publication may be of assistance to you but the State of Victoria and its employees do not guarantee that the publication is without flaw of any kind or is wholly appropriate for your particular purposes and therefore disclaims all liability for any error, loss or other consequence which may arise from you relying on any information in this publication.

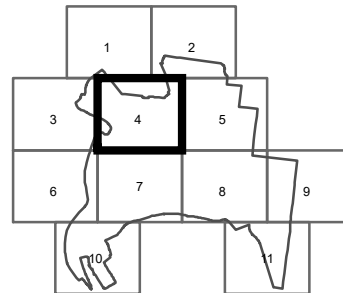
© The State of Victoria Department of Environment, Land, Water and Planning 2020



Planning Group
Printed: 18/10/2020
Amendment Version: 1



INDEX TO ADJOINING SCHEME MAPS



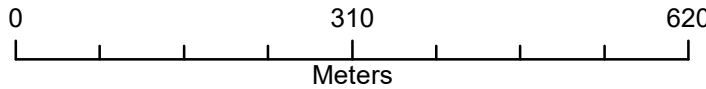
MELBOURNE PLANNING SCHEME - LOCAL PROVISION
AMENDMENT C384melb



LEGEND

- SBO1 - Special Building Overlay - Schedule 1
- SBO2 - Special Building Overlay - Schedule 2
- SBO3 - Special Building Overlay - Schedule 3

Municipal Boundary



Australian Map Grid Zone 55

Disclaimer
This publication may be of assistance to you but the State of Victoria and its employees do not guarantee that the publication is without flaw of any kind or is wholly appropriate for your particular purposes and therefore disclaims all liability for any error, loss or other consequence which may arise from you relying on any information in this publication.

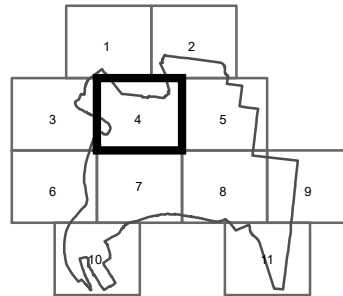
© The State of Victoria Department of Environment, Land, Water and Planning 2020



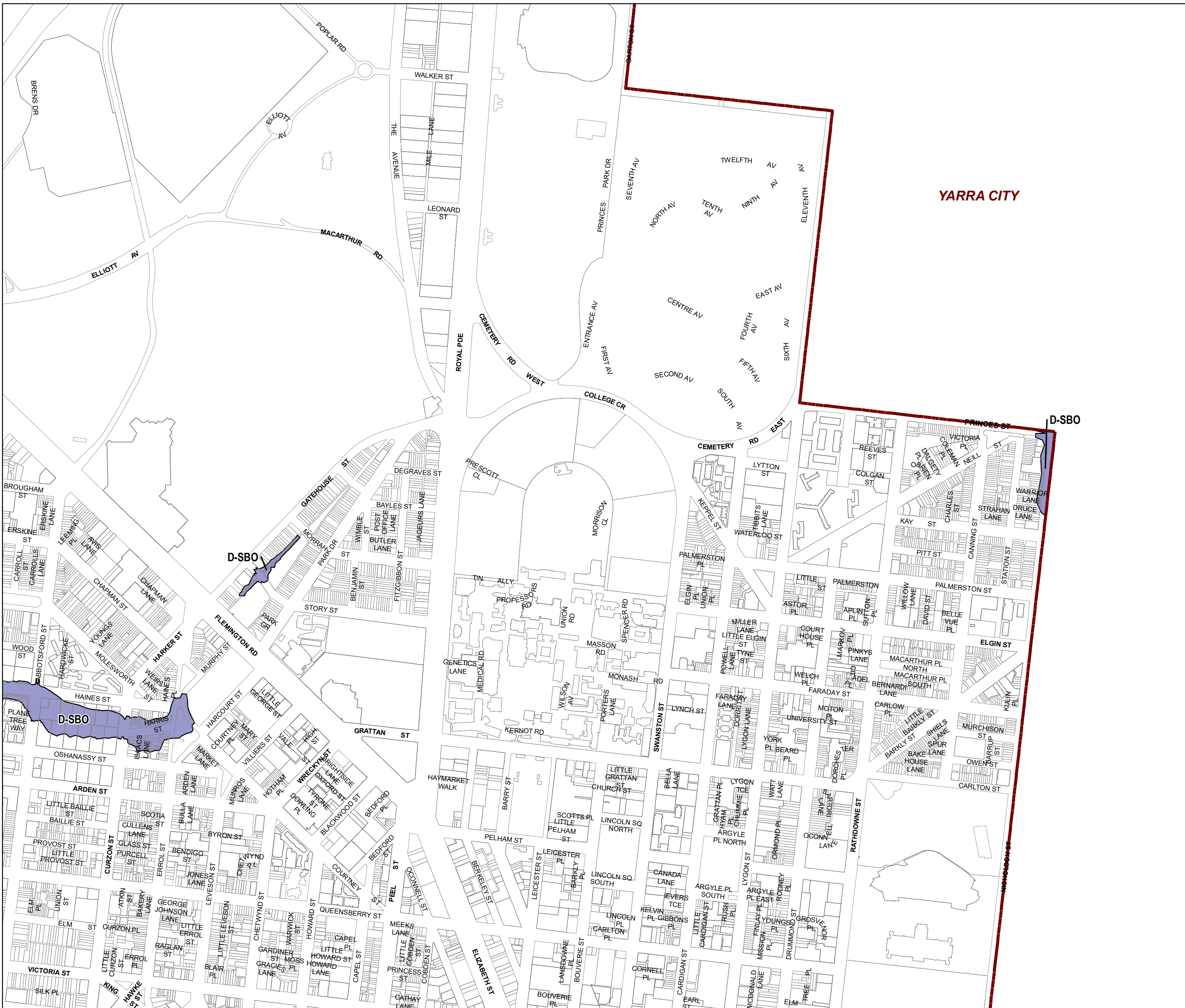
Planning Group
Printed: 17/10/2020
Amendment Version: 1



INDEX TO ADJOINING SCHEME MAPS

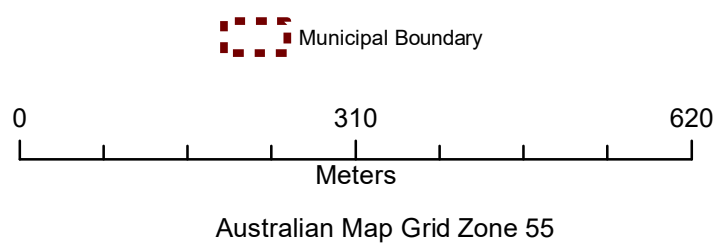


MELBOURNE PLANNING SCHEME - LOCAL PROVISION
AMENDMENT C384melb



LEGEND

 D-SBO - Area to be deleted from a Special Building Overlay



Disclaimer
This publication may be of assistance to you but the State of Victoria and its employees do not guarantee that the publication is without flaw of any kind or is wholly appropriate for your particular purposes and therefore disclaims all liability for any error, loss or other consequence which may arise from you relying on any information in this publication.

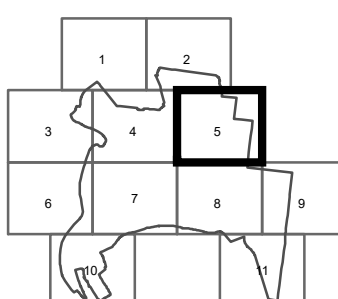
© The State of Victoria Department of Environment, Land, Water and Planning 2020



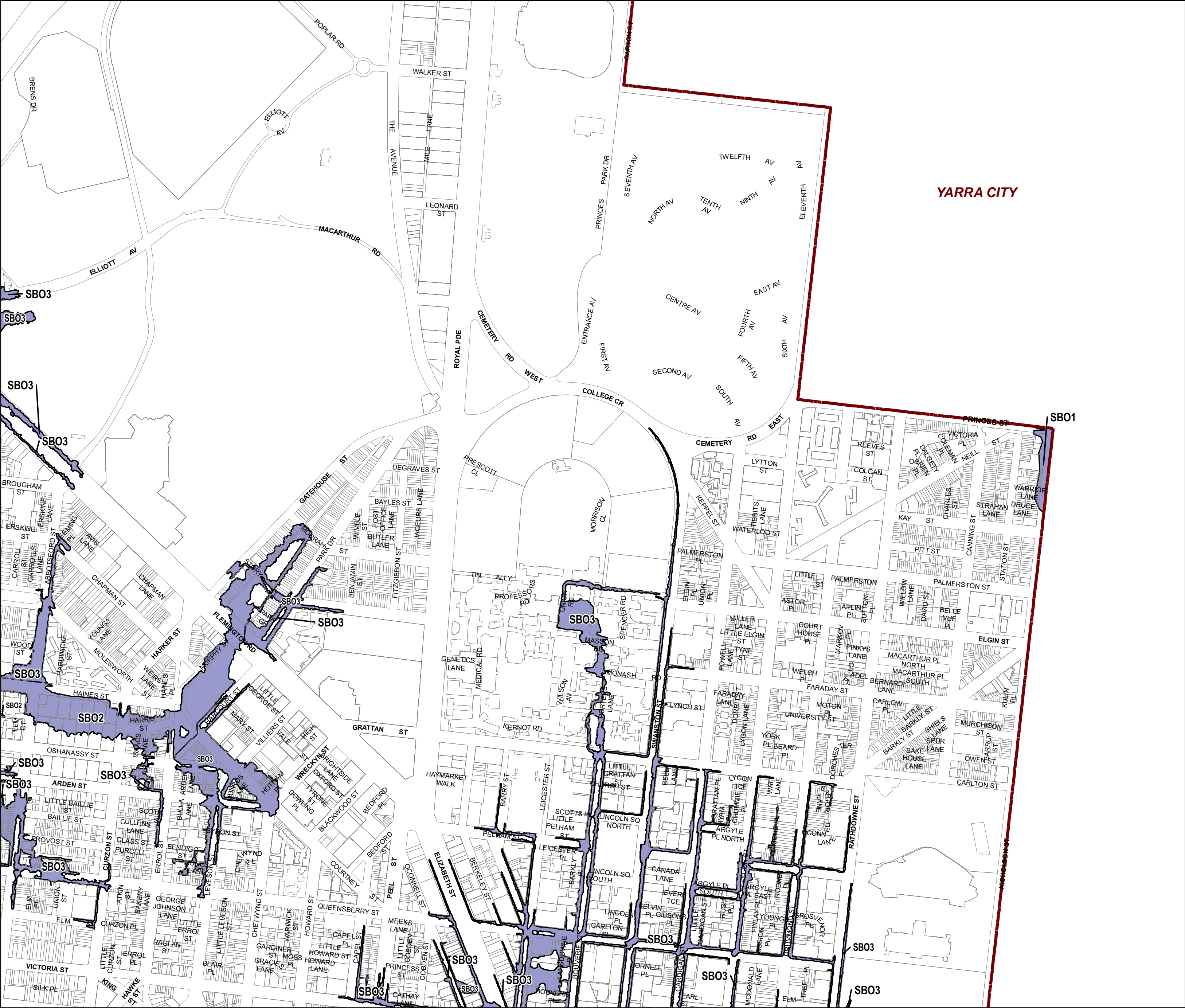
Planning Group
Printed: 18/10/2020
Amendment Version: 1



INDEX TO ADJOINING SCHEME MAPS



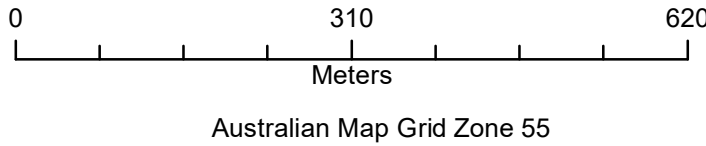
MELBOURNE PLANNING SCHEME - LOCAL PROVISION
AMENDMENT C384melb



LEGEND

- SB01 - Special Building Overlay - Schedule 1
- SB02 - Special Building Overlay - Schedule 2
- SB03 - Special Building Overlay - Schedule 3

Municipal Boundary



Disclaimer
This publication may be of assistance to you but the State of Victoria and its employees do not guarantee that the publication is without flaw of any kind or is wholly appropriate for your particular purposes and therefore disclaims all liability for any error, loss or other consequence which may arise from you relying on any information in this publication.

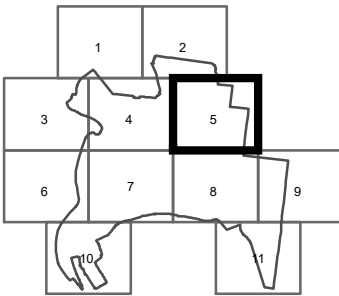
© The State of Victoria Department of Environment, Land, Water and Planning 2020



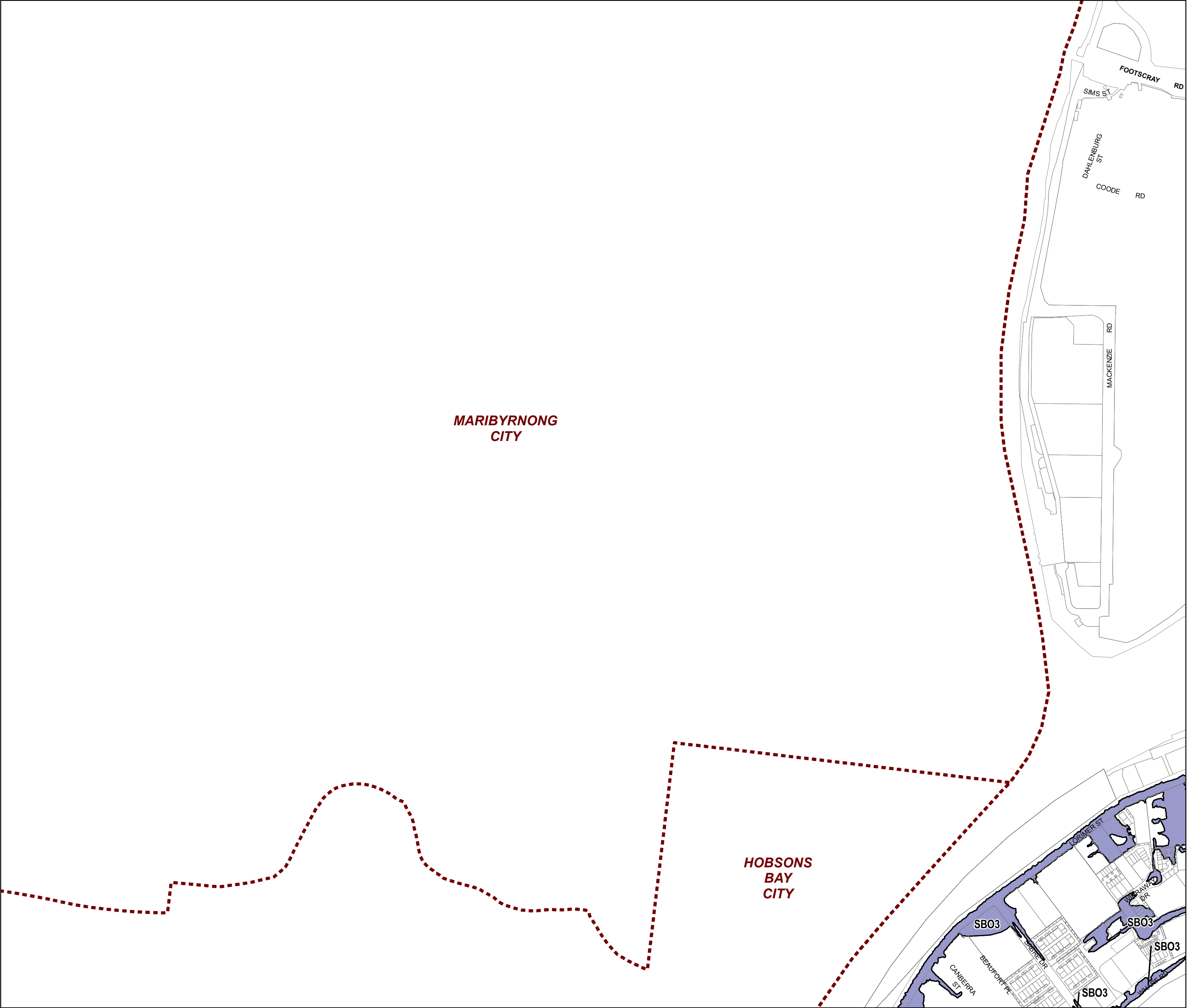
Planning Group
Printed: 18/10/2020
Amendment Version: 1



INDEX TO ADJOINING SCHEME MAPS



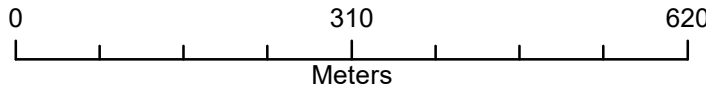
MELBOURNE PLANNING SCHEME - LOCAL PROVISION
AMENDMENT C384melb



LEGEND

SBO3 - Special Building Overlay - Schedule 3

Municipal Boundary



Australian Map Grid Zone 55

Disclaimer
This publication may be of assistance to you but the State of Victoria and its employees do not guarantee that the publication is without flaw of any kind or is wholly appropriate for your particular purposes and therefore disclaims all liability for any error, loss or other consequence which may arise from you relying on any information in this publication.

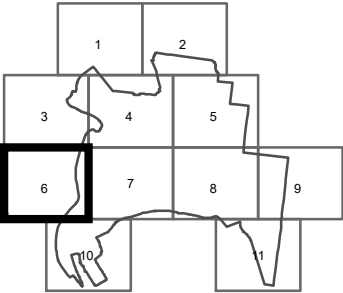
© The State of Victoria Department of Environment, Land, Water and Planning 2020



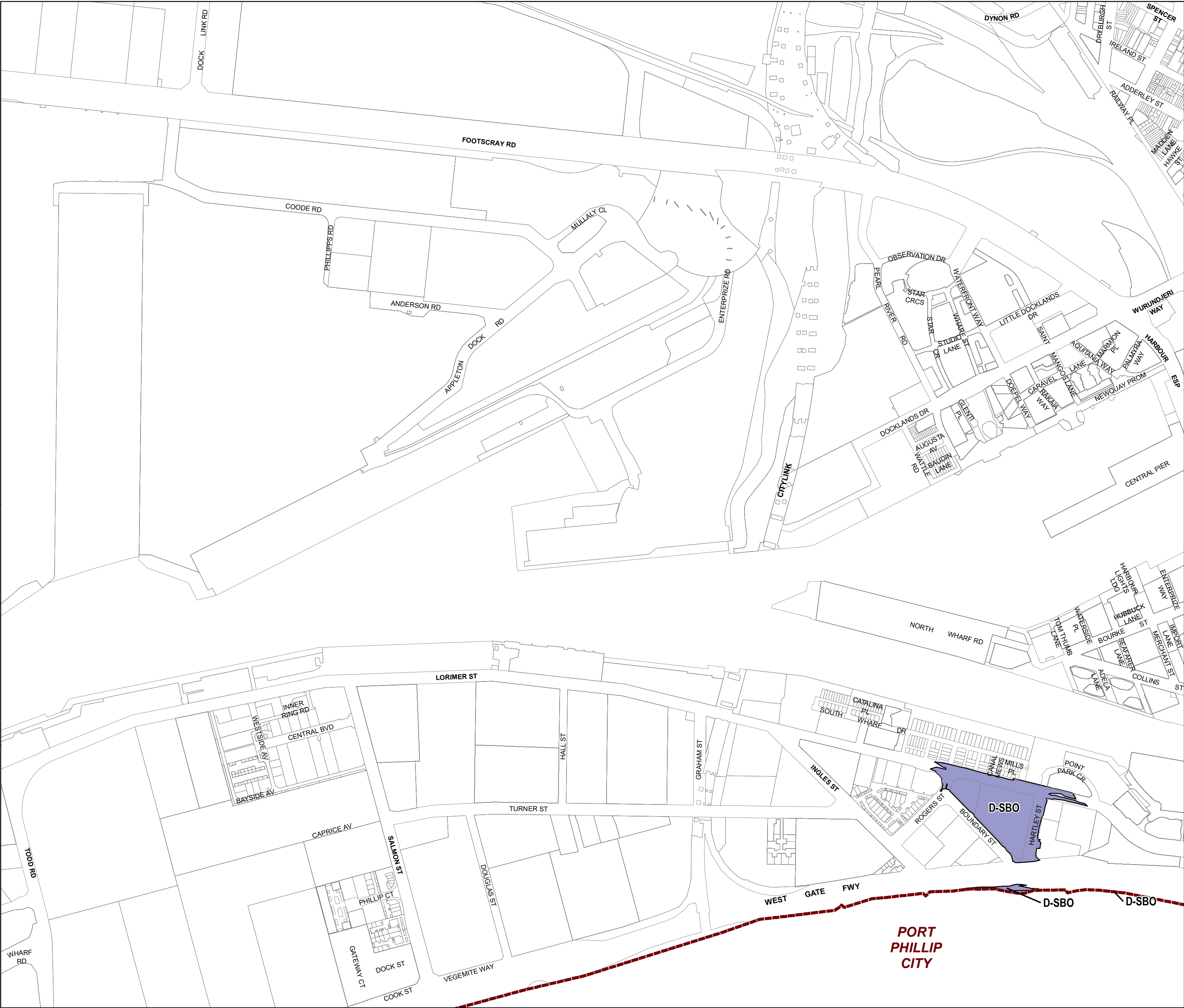
Planning Group
Printed: 18/10/2020
Amendment Version: 1



INDEX TO ADJOINING SCHEME MAPS



MELBOURNE PLANNING SCHEME - LOCAL PROVISION
AMENDMENT C384melb



LEGEND

D-SBO - Area to be deleted from a Special Building Overlay

Municipal Boundary

0 310 620
Meters

Australian Map Grid Zone 55

Disclaimer
This publication may be of assistance to you but the State of Victoria and its employees do not guarantee that the publication is without flaw of any kind or is wholly appropriate for your particular purposes and therefore disclaims all liability for any error, loss or other consequence which may arise from you relying on any information in this publication.

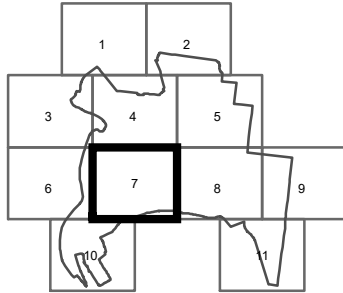
© The State of Victoria Department of Environment, Land, Water and Planning 2020



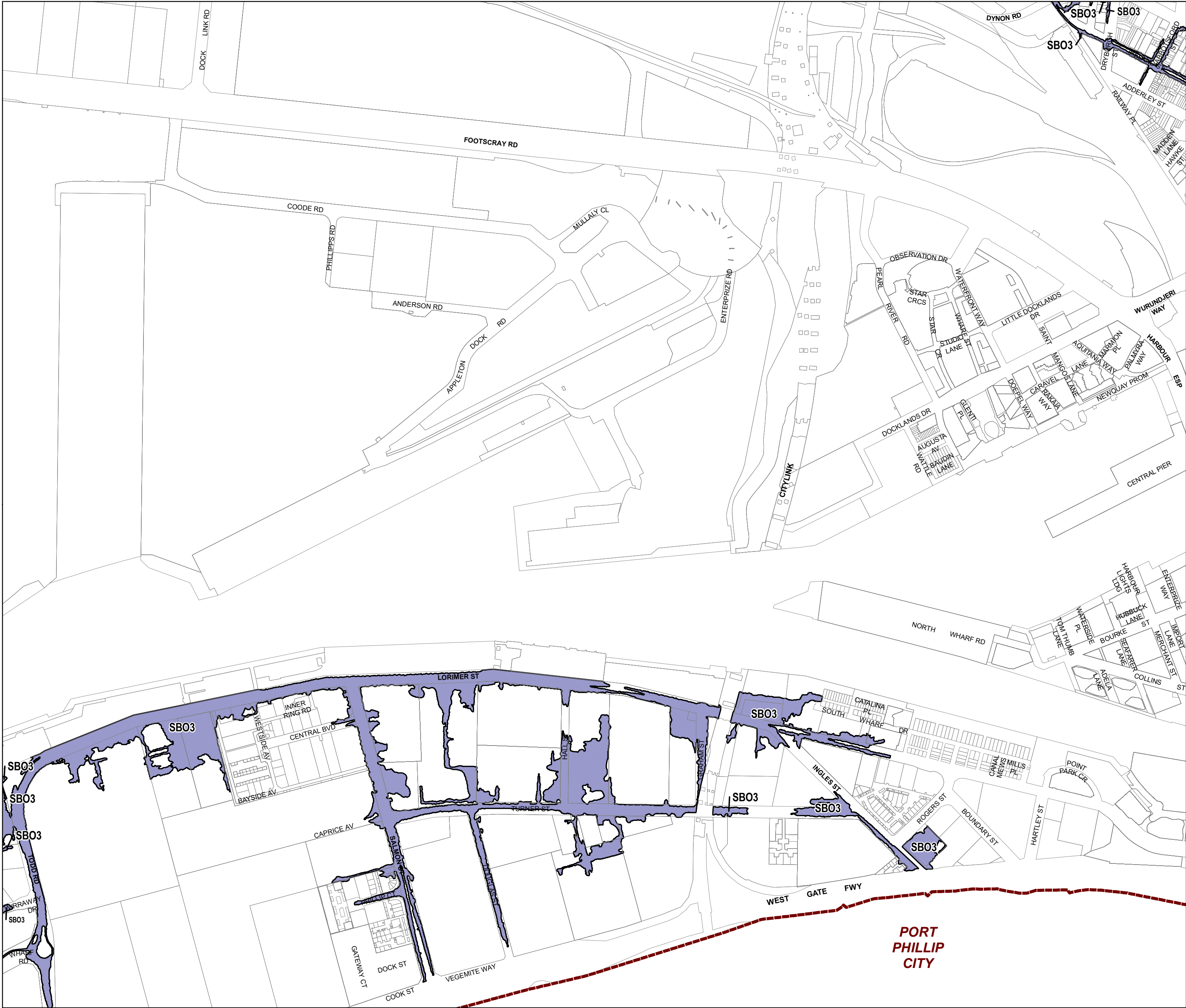
Planning Group
Printed: 18/10/2020
Amendment Version: 1



INDEX TO ADJOINING SCHEME MAPS

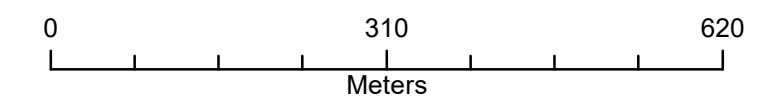


MELBOURNE PLANNING SCHEME - LOCAL PROVISION
AMENDMENT C384melb



LEGEND

 SBO3 - Special Building Overlay - Schedule 3

 Municipal Boundary

Australian Map Grid Zone 55

Disclaimer

This publication may be of assistance to you but the State of Victoria and its employees do not guarantee that the publication is without flaw of any kind or is wholly appropriate for your particular purposes and therefore disclaims all liability for any error, loss or other consequence which may arise from you relying on any information in this publication.

© The State of Victoria Department of
Environment, Land, Water and Planning 2020

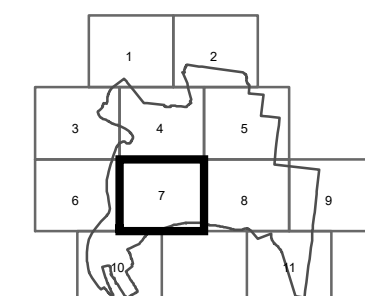


Planning Group
Printed: 18/10/2020
Amendment Version: 1

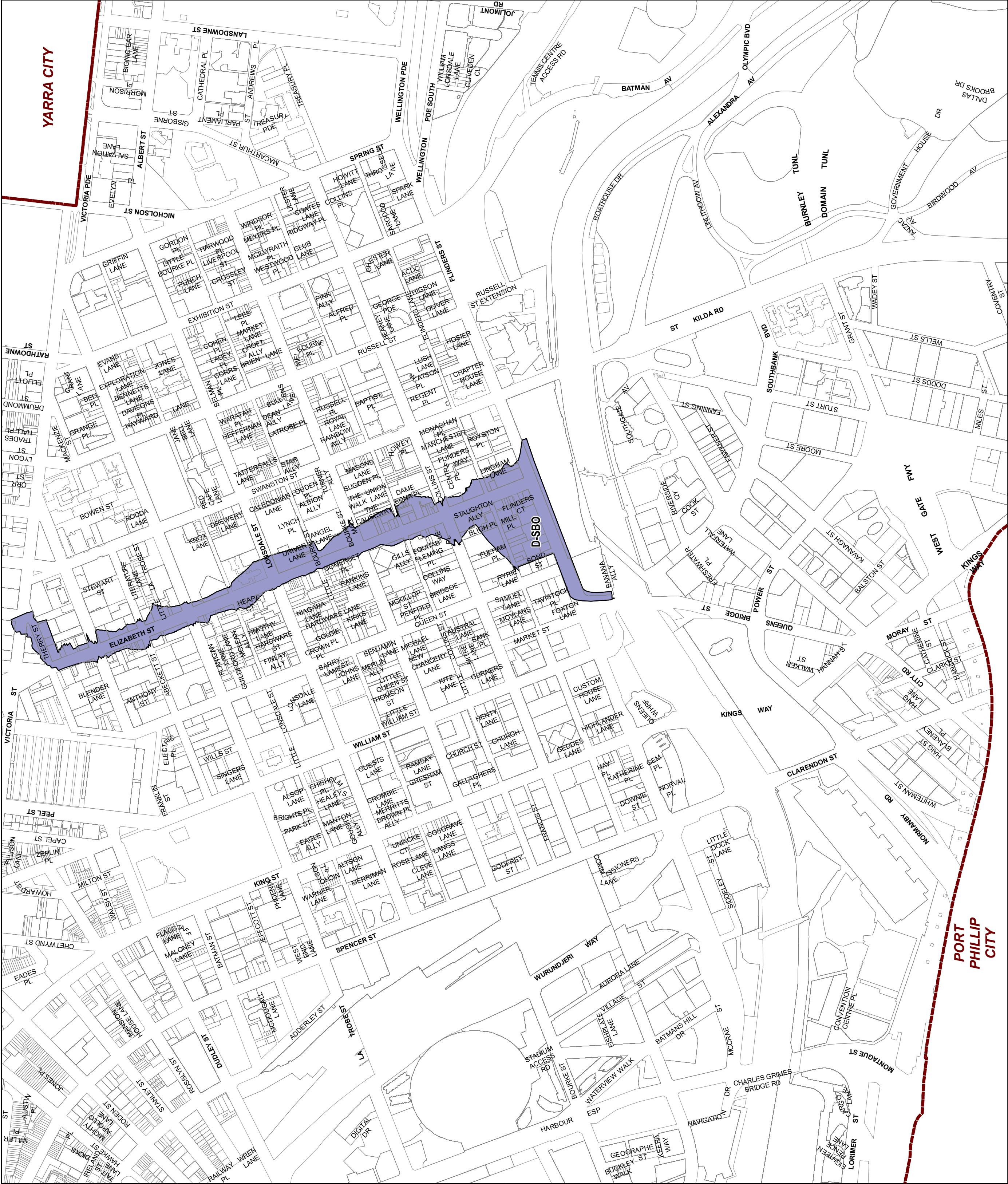


Environment,
Land, Water
and Planning

INDEX TO ADJOINING SCHEME MAPS



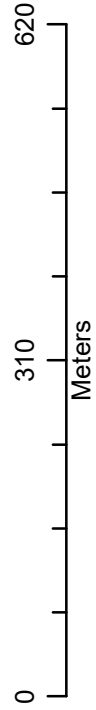
MELBOURNE PLANNING SCHEME - LOCAL PROVISION
AMENDMENT C384me1b



MELBOURNE PLANNING SCHEME - LOCAL PROVISION
AMENDMENT C384me1b



- LEGEND
- SBO2 - Special Building Overlay - Schedule 2
 - SBO3 - Special Building Overlay - Schedule 3



Australian Map Grid Zone 55

Disclaimer
This publication may be of assistance to you but the State of Victoria and its employees do not guarantee that the publication is without flaw of any kind or is wholly appropriate for your particular purposes and therefore disclaims all liability for any error, loss or other consequence which may arise from you relying on any information in this publication.

© The State of Victoria Department of Environment, Land, Water and Planning 2020



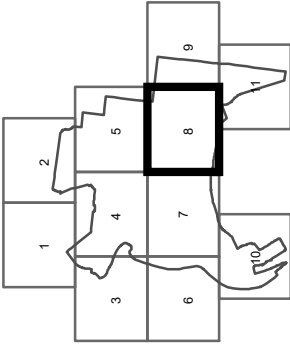
Planning Group

Printed: 18/10/2020

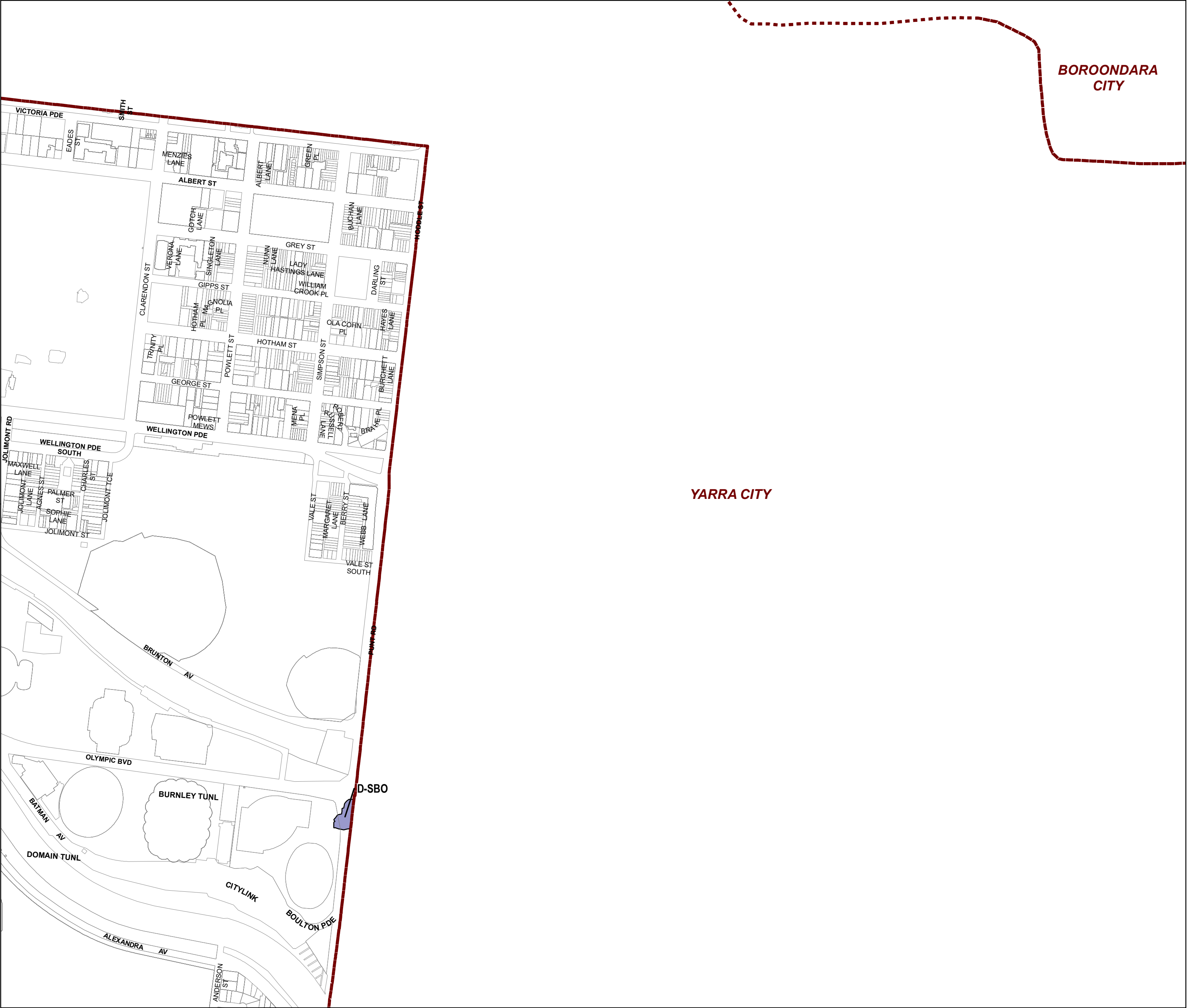
Amendment Version: 1



INDEX TO ADJOINING SCHEME MAPS



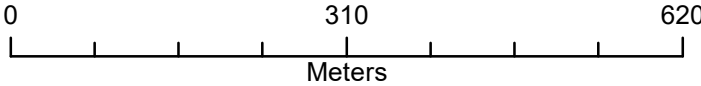
MELBOURNE PLANNING SCHEME - LOCAL PROVISION
AMENDMENT C384melb



LEGEND

D-SBO - Area to be deleted from a Special Building Overlay

Municipal Boundary



Australian Map Grid Zone 55

Disclaimer
This publication may be of assistance to you but the State of Victoria and its employees do not guarantee that the publication is without flaw of any kind or is wholly appropriate for your particular purposes and therefore disclaims all liability for any error, loss or other consequence which may arise from you relying on any information in this publication.

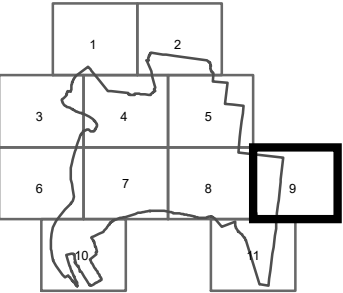
© The State of Victoria Department of Environment, Land, Water and Planning 2020



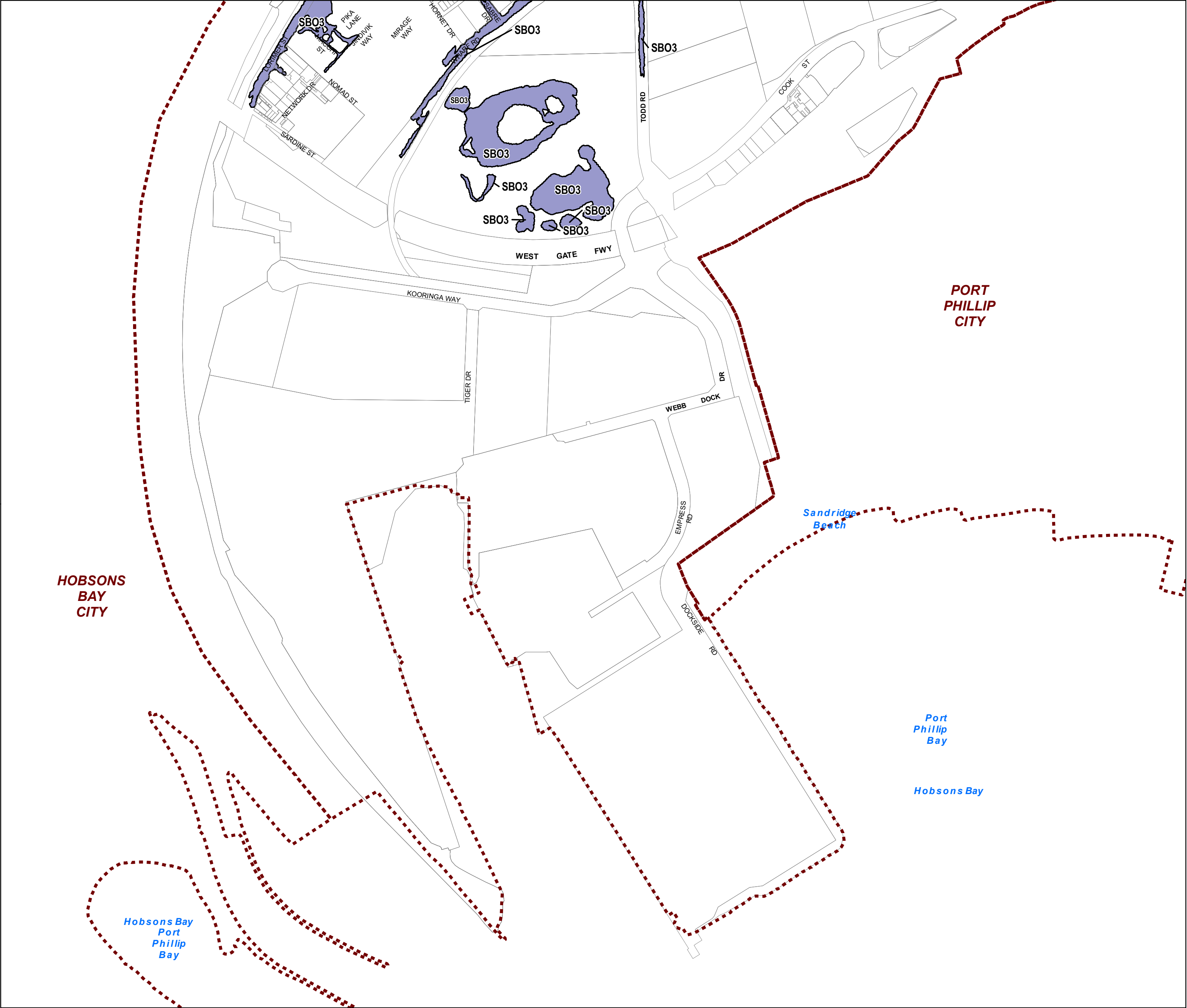
Planning Group
Printed: 18/10/2020
Amendment Version: 1



INDEX TO ADJOINING SCHEME MAPS

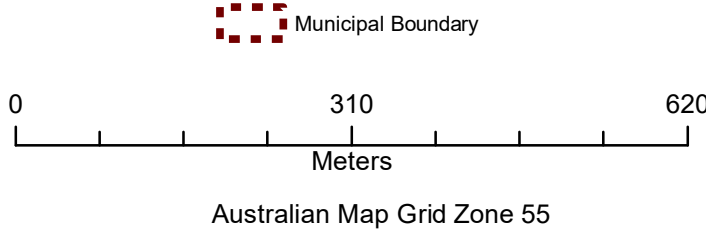


MELBOURNE PLANNING SCHEME - LOCAL PROVISION
AMENDMENT C384melb



LEGEND

SBO3 - Special Building Overlay - Schedule 3



Disclaimer
This publication may be of assistance to you but the State of Victoria and its employees do not guarantee that the publication is without flaw of any kind or is wholly appropriate for your particular purposes and therefore disclaims all liability for any error, loss or other consequence which may arise from you relying on any information in this publication.

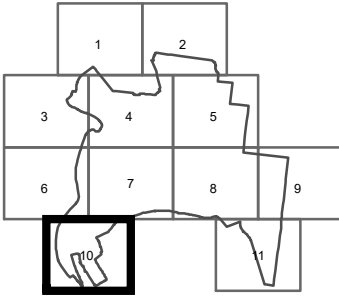
© The State of Victoria Department of Environment, Land, Water and Planning 2020



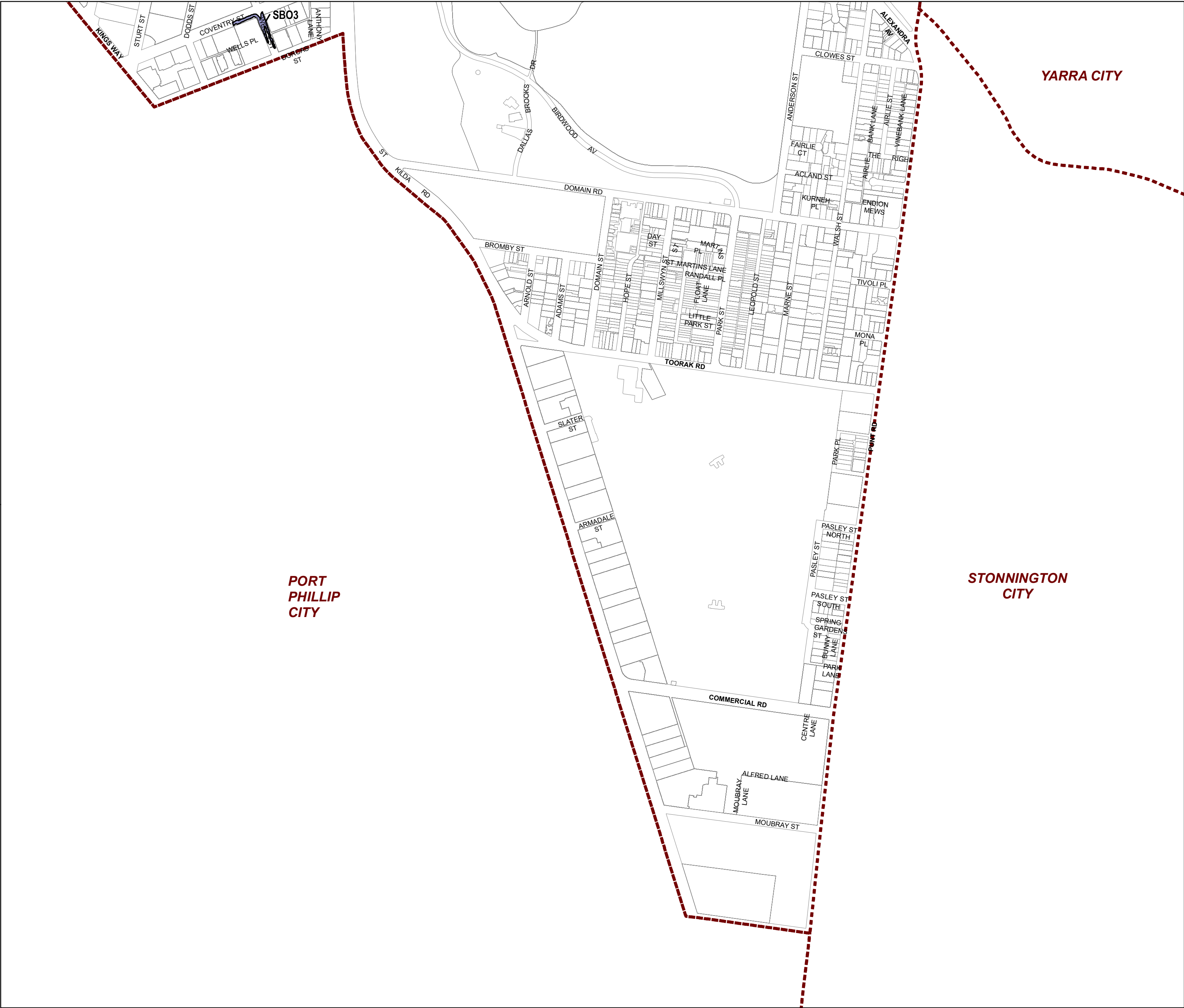
Planning Group
Printed: 18/10/2020
Amendment Version: 1



INDEX TO ADJOINING SCHEME MAPS

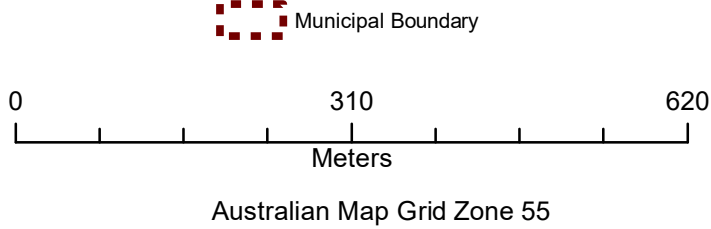


MELBOURNE PLANNING SCHEME - LOCAL PROVISION
AMENDMENT C384melb



LEGEND

SBO3 - Special Building Overlay - Schedule 3



Disclaimer
This publication may be of assistance to you but the State of Victoria and its employees do not guarantee that the publication is without flaw of any kind or is wholly appropriate for your particular purposes and therefore disclaims all liability for any error, loss or other consequence which may arise from you relying on any information in this publication.
© The State of Victoria Department of Environment, Land, Water and Planning 2020

Planning Group
Printed: 18/10/2020
Amendment Version: 1



INDEX TO ADJOINING SCHEME MAPS

