

# MELBOURNE PLANNING SCHEME - LOCAL PROVISION

## AMENDMENT C379



### LEGEND

- D-ESO - Area to be deleted from an Environmental Significance Overlay
- Local Government Area

### Disclaimer

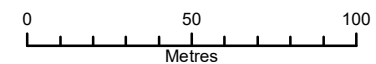
This publication may be of assistance to you but the State of Victoria and its employees do not guarantee that the publication is without flaw of any kind or is wholly appropriate for your particular purposes and therefore disclaims all liability for any error, loss or other consequence which may arise from you relying on any information in this publication.

© The State of Victoria Department of Environment, Land, Water and Planning 2020

Planning Group

Print Date: 10/06/2020

Amendment Version: 3



NORTH

Environment,  
Land, Water  
and Planning

Part of Planning Scheme Map 8ESO





# MELBOURNE PLANNING SCHEME - LOCAL PROVISION

## AMENDMENT C379



### LEGEND

-  D-ESO - Area to be deleted from an Environmental Significance Overlay
-  Local Government Area

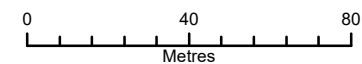
**Disclaimer**  
This publication may be of assistance to you but the State of Victoria and its employees do not guarantee that the publication is without flaw of any kind or is wholly appropriate for your particular purposes and therefore disclaims all liability for any error, loss or other consequence which may arise from you relying on any information in this publication.

© The State of Victoria Department of Environment, Land, Water and Planning 2020

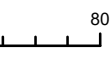
Planning Group

Print Date: 17/06/2020

Amendment Version: 3



NORTH



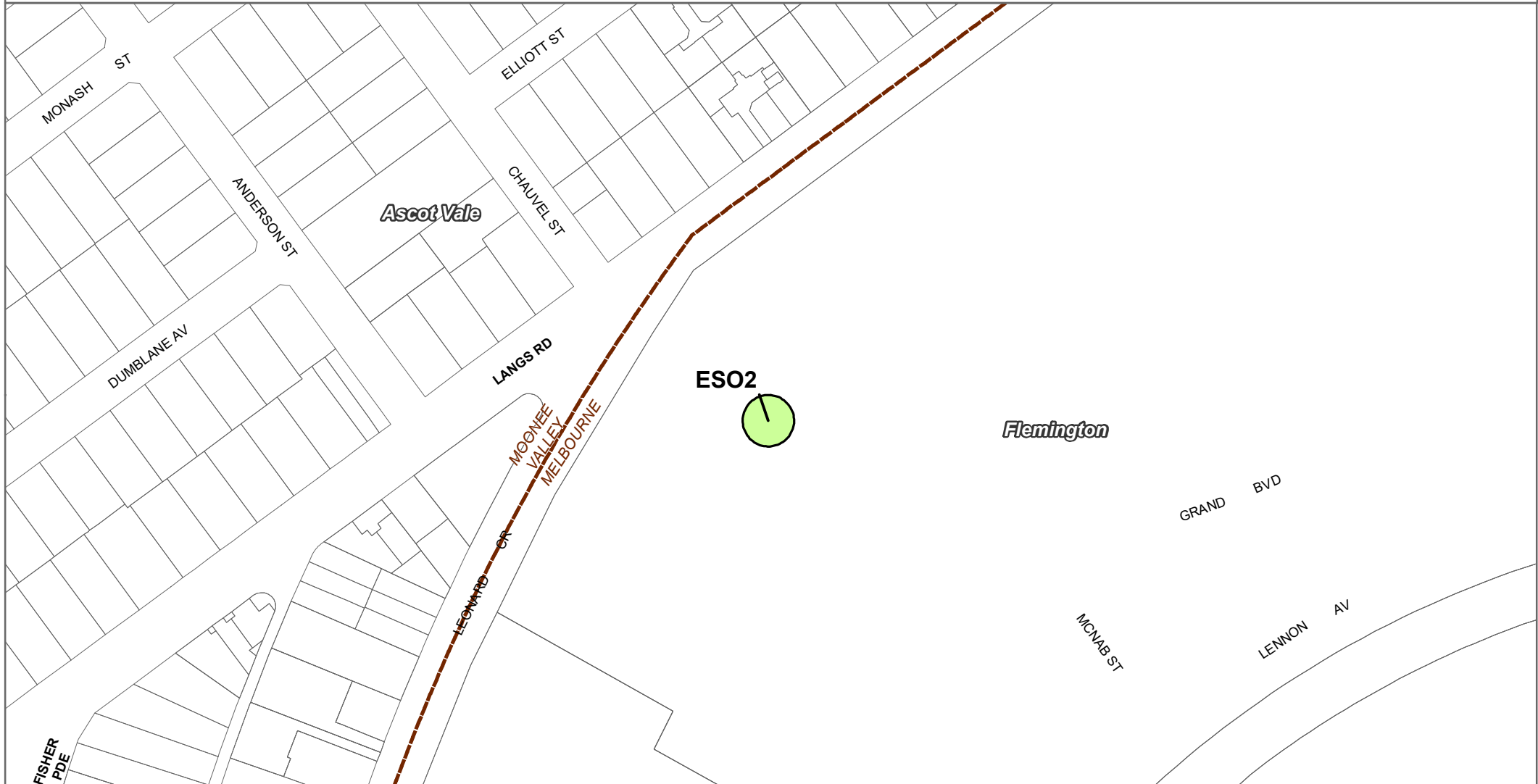
Environment,  
Land, Water  
and Planning

Part of Planning Scheme Map 11ESO





# MELBOURNE PLANNING SCHEME - LOCAL PROVISION

## AMENDMENT C379



### LEGEND

-  ESO2 - Environmental Significance Overlay - Schedule 2
-  Local Government Area

### Disclaimer

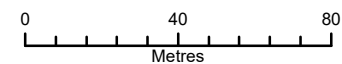
This publication may be of assistance to you but the State of Victoria and its employees do not guarantee that the publication is without flaw of any kind or is wholly appropriate for your particular purposes and therefore disclaims all liability for any error, loss or other consequence which may arise from you relying on any information in this publication.

© The State of Victoria Department of Environment, Land, Water and Planning 2020

Planning Group

Print Date: 10/06/2020

Amendment Version: 3



Environment,  
Land, Water  
and Planning

Part of Planning Scheme Map 3ESO





# MELBOURNE PLANNING SCHEME - LOCAL PROVISION

## AMENDMENT C379



### LEGEND

-  ESO2 - Environmental Significance Overlay - Schedule 2
-  Local Government Area



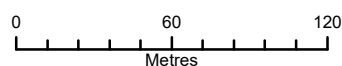
Part of Planning Scheme Map 4ESO

### Disclaimer

This publication may be of assistance to you but the State of Victoria and its employees do not guarantee that the publication is without flaw of any kind or is wholly appropriate for your particular purposes and therefore disclaims all liability for any error, loss or other consequence which may arise from you relying on any information in this publication.

© The State of Victoria Department of Environment, Land, Water and Planning 2020

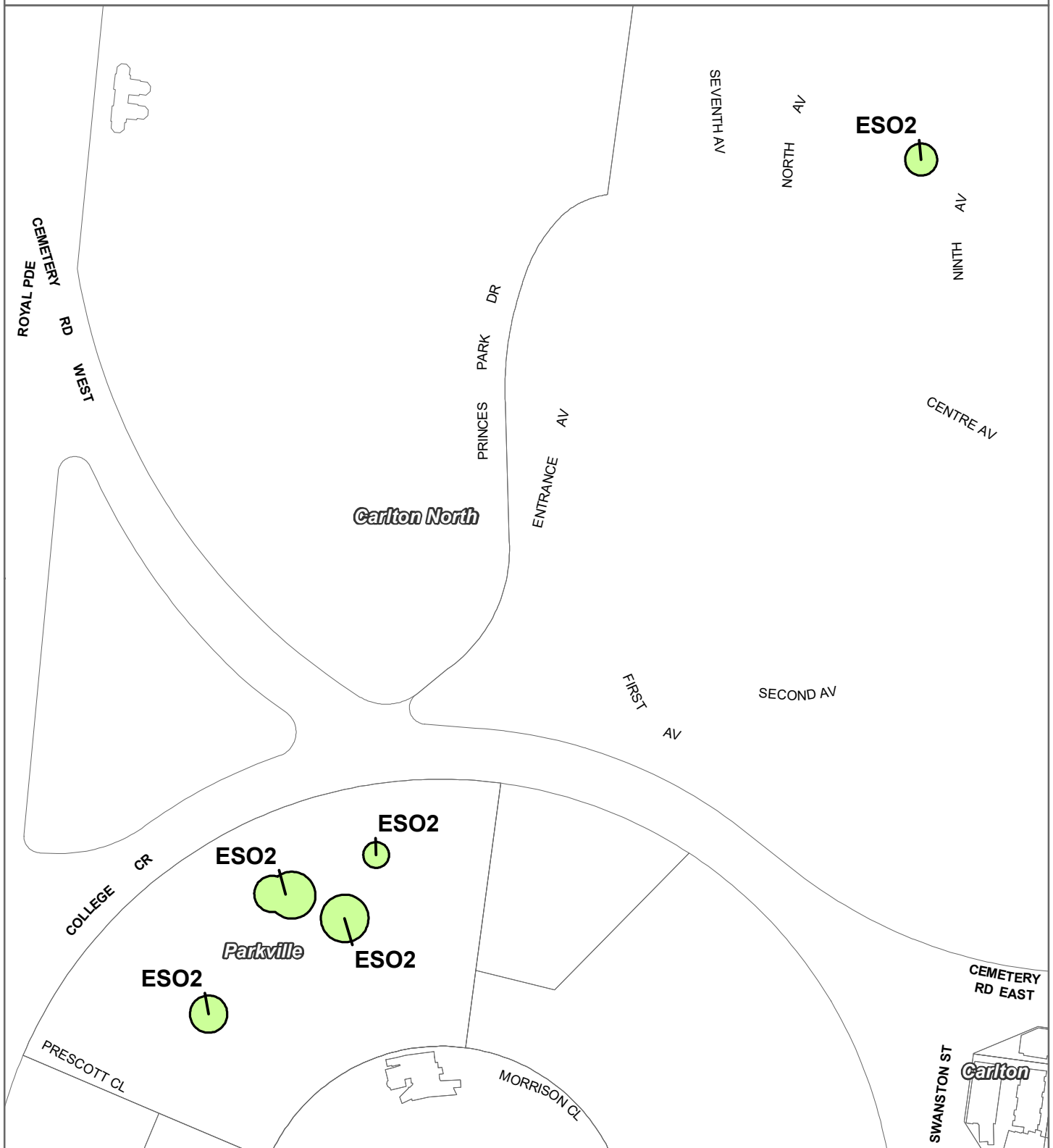
Planning Group  
Print Date: 10/06/2020  
Amendment Version: 3





Environment,  
Land, Water  
and Planning

# MELBOURNE PLANNING SCHEME - LOCAL PROVISION

## AMENDMENT C379



### LEGEND

-  ESO2 - Environmental Significance Overlay - Schedule 2
-  Local Government Area

Part of Planning Scheme Map 5ESO

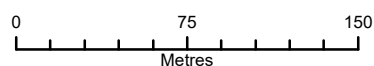


### Disclaimer

This publication may be of assistance to you but the State of Victoria and its employees do not guarantee that the publication is without flaw of any kind or is wholly appropriate for your particular purposes and therefore disclaims all liability for any error, loss or other consequence which may arise from you relying on any information in this publication.

© The State of Victoria Department of Environment, Land, Water and Planning 2020

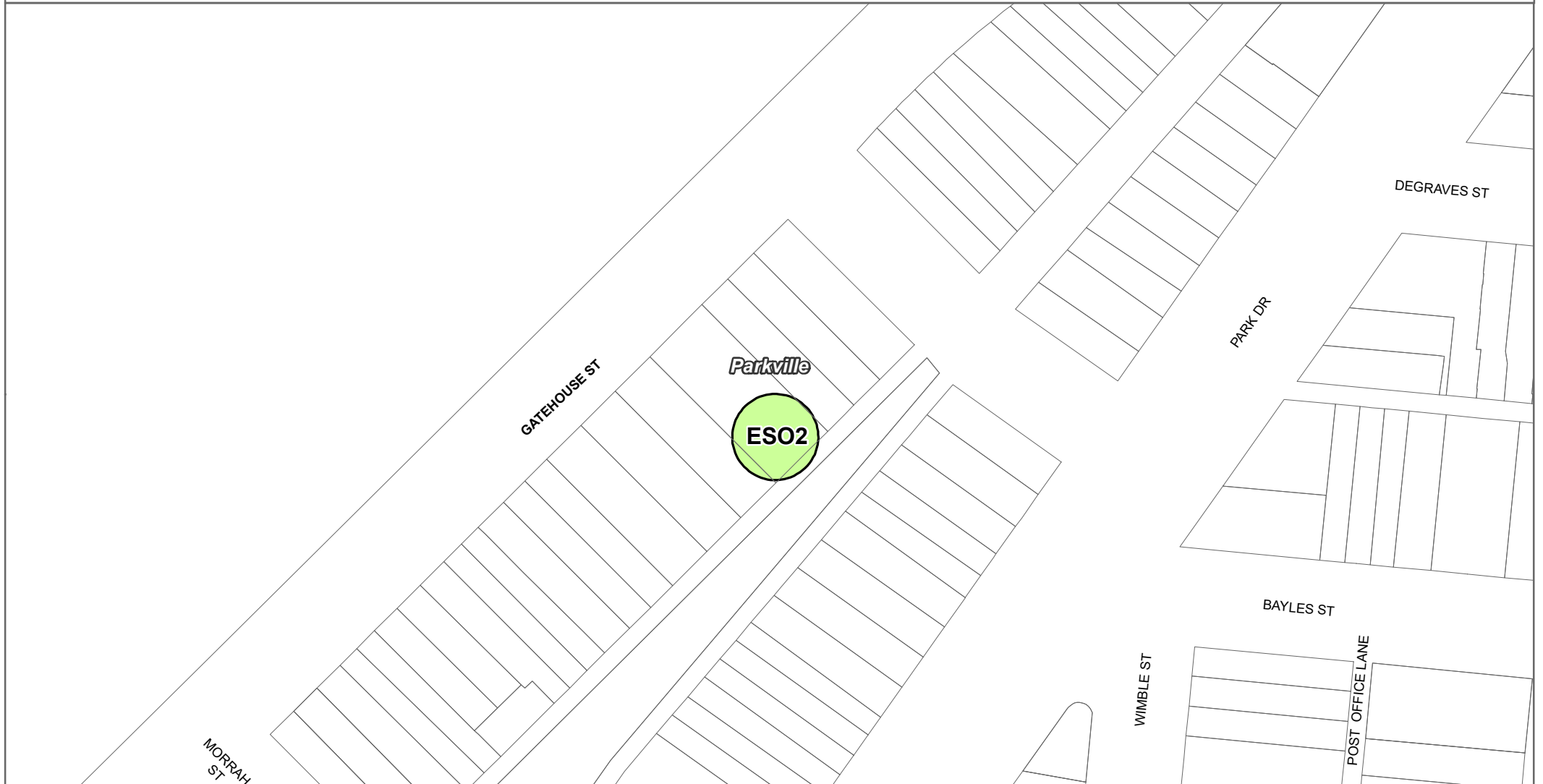
Planning Group  
Print Date: 10/06/2020  
Amendment Version: 3





Environment,  
Land, Water  
and Planning

# MELBOURNE PLANNING SCHEME - LOCAL PROVISION

## AMENDMENT C379



### LEGEND

-  ESO2 - Environmental Significance Overlay - Schedule 2
-  Local Government Area

### Disclaimer

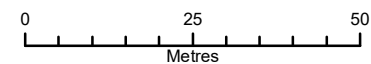
This publication may be of assistance to you but the State of Victoria and its employees do not guarantee that the publication is without flaw of any kind or is wholly appropriate for your particular purposes and therefore disclaims all liability for any error, loss or other consequence which may arise from you relying on any information in this publication.

© The State of Victoria Department of Environment, Land, Water and Planning 2020

Planning Group

Print Date: 10/06/2020

Amendment Version: 3



Environment,  
Land, Water  
and Planning

Part of Planning Scheme Map 5ESO





# MELBOURNE PLANNING SCHEME - LOCAL PROVISION

## AMENDMENT C379



### LEGEND

-  ESO2 - Environmental Significance Overlay - Schedule 2
-  Local Government Area

### Disclaimer

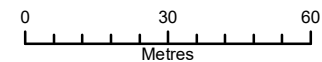
This publication may be of assistance to you but the State of Victoria and its employees do not guarantee that the publication is without flaw of any kind or is wholly appropriate for your particular purposes and therefore disclaims all liability for any error, loss or other consequence which may arise from you relying on any information in this publication.

© The State of Victoria Department of Environment, Land, Water and Planning 2020

Planning Group

Print Date: 10/06/2020

Amendment Version: 3



Environment,  
Land, Water  
and Planning

Part of Planning Scheme Map 5ESO







# MELBOURNE PLANNING SCHEME - LOCAL PROVISION

## AMENDMENT C379



### LEGEND

-  ESO2 - Environmental Significance Overlay - Schedule 2
-  Local Government Area

### Disclaimer

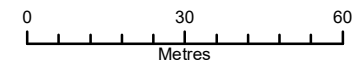
This publication may be of assistance to you but the State of Victoria and its employees do not guarantee that the publication is without flaw of any kind or is wholly appropriate for your particular purposes and therefore disclaims all liability for any error, loss or other consequence which may arise from you relying on any information in this publication.

© The State of Victoria Department of Environment, Land, Water and Planning 2020

Planning Group

Print Date: 10/06/2020

Amendment Version: 3



Environment,  
Land, Water  
and Planning

Part of Planning Scheme Map 5ESO







# MELBOURNE PLANNING SCHEME - LOCAL PROVISION

## AMENDMENT C379



### LEGEND

-  ESO2 - Environmental Significance Overlay - Schedule 2
-  Local Government Area



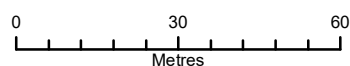
Part of Planning Scheme Map 5ESO

### Disclaimer

This publication may be of assistance to you but the State of Victoria and its employees do not guarantee that the publication is without flaw of any kind or is wholly appropriate for your particular purposes and therefore disclaims all liability for any error, loss or other consequence which may arise from you relying on any information in this publication.

© The State of Victoria Department of Environment, Land, Water and Planning 2020

Planning Group  
Print Date: 10/06/2020  
Amendment Version: 3





Environment,  
Land, Water  
and Planning

# MELBOURNE PLANNING SCHEME - LOCAL PROVISION

## AMENDMENT C379



### LEGEND

-  ESO2 - Environmental Significance Overlay - Schedule 2
-  Local Government Area

### Disclaimer

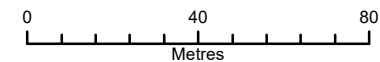
This publication may be of assistance to you but the State of Victoria and its employees do not guarantee that the publication is without flaw of any kind or is wholly appropriate for your particular purposes and therefore disclaims all liability for any error, loss or other consequence which may arise from you relying on any information in this publication.

© The State of Victoria Department of Environment, Land, Water and Planning 2020

Planning Group

Print Date: 10/06/2020

Amendment Version: 3



Environment,  
Land, Water  
and Planning

Part of Planning Scheme Map 8ESO





# MELBOURNE PLANNING SCHEME - LOCAL PROVISION

## AMENDMENT C379melb



### LEGEND

-  ESO2 - Environmental Significance Overlay - Schedule 2
-  Local Government Area

### Disclaimer

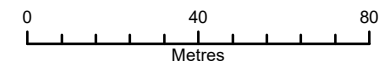
This publication may be of assistance to you but the State of Victoria and its employees do not guarantee that the publication is without flaw of any kind or is wholly appropriate for your particular purposes and therefore disclaims all liability for any error, loss or other consequence which may arise from you relying on any information in this publication.

© The State of Victoria Department of Environment, Land, Water and Planning 2022

Planning Group

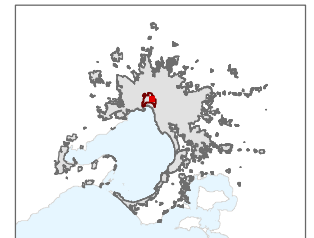
Print Date: 7/5/2022

Amendment Version: 5



Environment,  
Land, Water  
and Planning

Part of Planning Scheme Map 8ESO





# MELBOURNE PLANNING SCHEME - LOCAL PROVISION

## AMENDMENT C379



### LEGEND

-  ESO2 - Environmental Significance Overlay - Schedule 2
-  Local Government Area

Part of Planning Scheme Map 9ESO

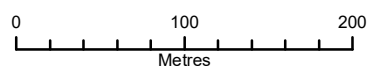


### Disclaimer

This publication may be of assistance to you but the State of Victoria and its employees do not guarantee that the publication is without flaw of any kind or is wholly appropriate for your particular purposes and therefore disclaims all liability for any error, loss or other consequence which may arise from you relying on any information in this publication.

© The State of Victoria Department of Environment, Land, Water and Planning 2020

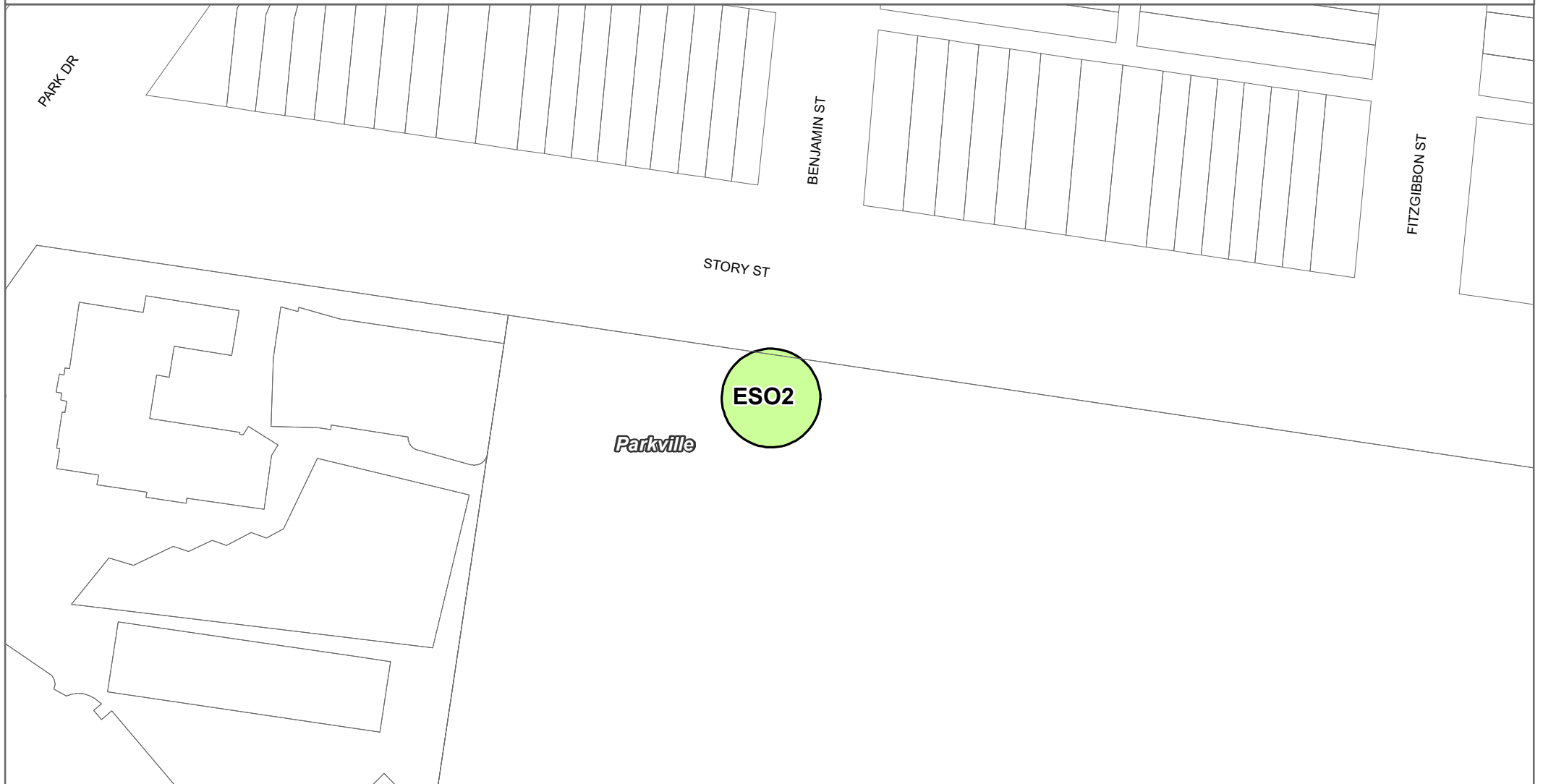
Planning Group  
Print Date: 10/06/2020  
Amendment Version: 3



Environment,  
Land, Water  
and Planning

# MELBOURNE PLANNING SCHEME - LOCAL PROVISION

## AMENDMENT C379



### LEGEND

- ESO2 - Environmental Significance Overlay - Schedule 2
- Local Government Area

### Disclaimer

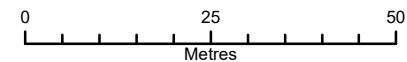
This publication may be of assistance to you but the State of Victoria and its employees do not guarantee that the publication is without flaw of any kind or is wholly appropriate for your particular purposes and therefore disclaims all liability for any error, loss or other consequence which may arise from you relying on any information in this publication.

© The State of Victoria Department of Environment, Land, Water and Planning 2020

Planning Group

Print Date: 10/06/2020

Amendment Version: 3



Environment,  
Land, Water  
and Planning

Part of Planning Scheme Map 5ESO





# MELBOURNE PLANNING SCHEME - LOCAL PROVISION

## AMENDMENT C379



### LEGEND

-  ESO2 - Environmental Significance Overlay - Schedule 2
-  Local Government Area



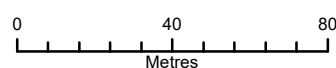
Part of Planning Scheme Map 11ESO

### Disclaimer

This publication may be of assistance to you but the State of Victoria and its employees do not guarantee that the publication is without flaw of any kind or is wholly appropriate for your particular purposes and therefore disclaims all liability for any error, loss or other consequence which may arise from you relying on any information in this publication.

© The State of Victoria Department of Environment, Land, Water and Planning 2020

Planning Group  
Print Date: 10/06/2020  
Amendment Version: 3





Environment,  
Land, Water  
and Planning

# MELBOURNE PLANNING SCHEME - LOCAL PROVISION

## AMENDMENT C379



### LEGEND

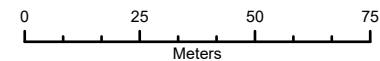
-  ESO2 - Environmental Significance Overlay - Schedule 2
-  Local Government Area

### Disclaimer

This publication may be of assistance to you but the State of Victoria and its employees do not guarantee that the publication is without flaw of any kind or is wholly appropriate for your particular purposes and therefore disclaims all liability for any error, loss or other consequence which may arise from you relying on any information in this publication.

© The State of Victoria Department of Environment, Land, Water and Planning 2021

Planning Group  
Print Date: 1/11/2021  
Amendment Version: 3



Environment,  
Land, Water  
and Planning

Part of Planning Scheme Maps 4ESO & 5ESO







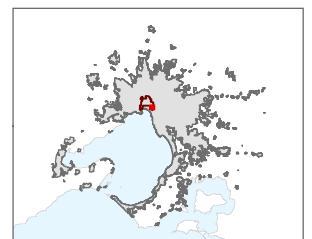
# MELBOURNE PLANNING SCHEME - LOCAL PROVISION

## AMENDMENT C379melb



### LEGEND

-  D-ESO - Area to be deleted from an Environmental Significance Overlay
-  Local Government Area



Part of Planning Scheme Map 11ESO

### Disclaimer

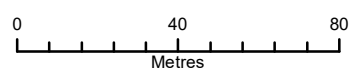
This publication may be of assistance to you but the State of Victoria and its employees do not guarantee that the publication is without flaw of any kind or is wholly appropriate for your particular purposes and therefore disclaims all liability for any error, loss or other consequence which may arise from you relying on any information in this publication.

© The State of Victoria Department of Environment, Land, Water and Planning 2022

Planning Group

Print Date: 7/5/2022

Amendment Version: 5



Environment,  
Land, Water  
and Planning