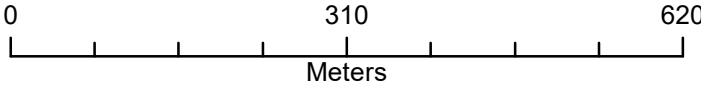


LEGEND

DDO - Design and Development Overlay

Municipal Boundary



Australian Map Grid Zone 55

Disclaimer  
This publication may be of assistance to you but the State of Victoria and its employees do not guarantee that the publication is without flaw of any kind or is wholly appropriate for your particular purposes and therefore disclaims all liability for any error, loss or other consequence which may arise from you relying on any information in this publication.

© The State of Victoria Department of Transport and Planning 2023

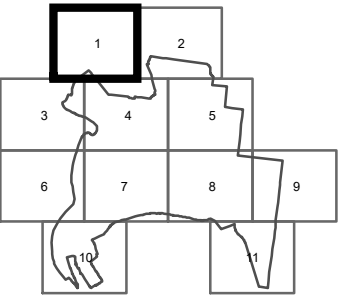


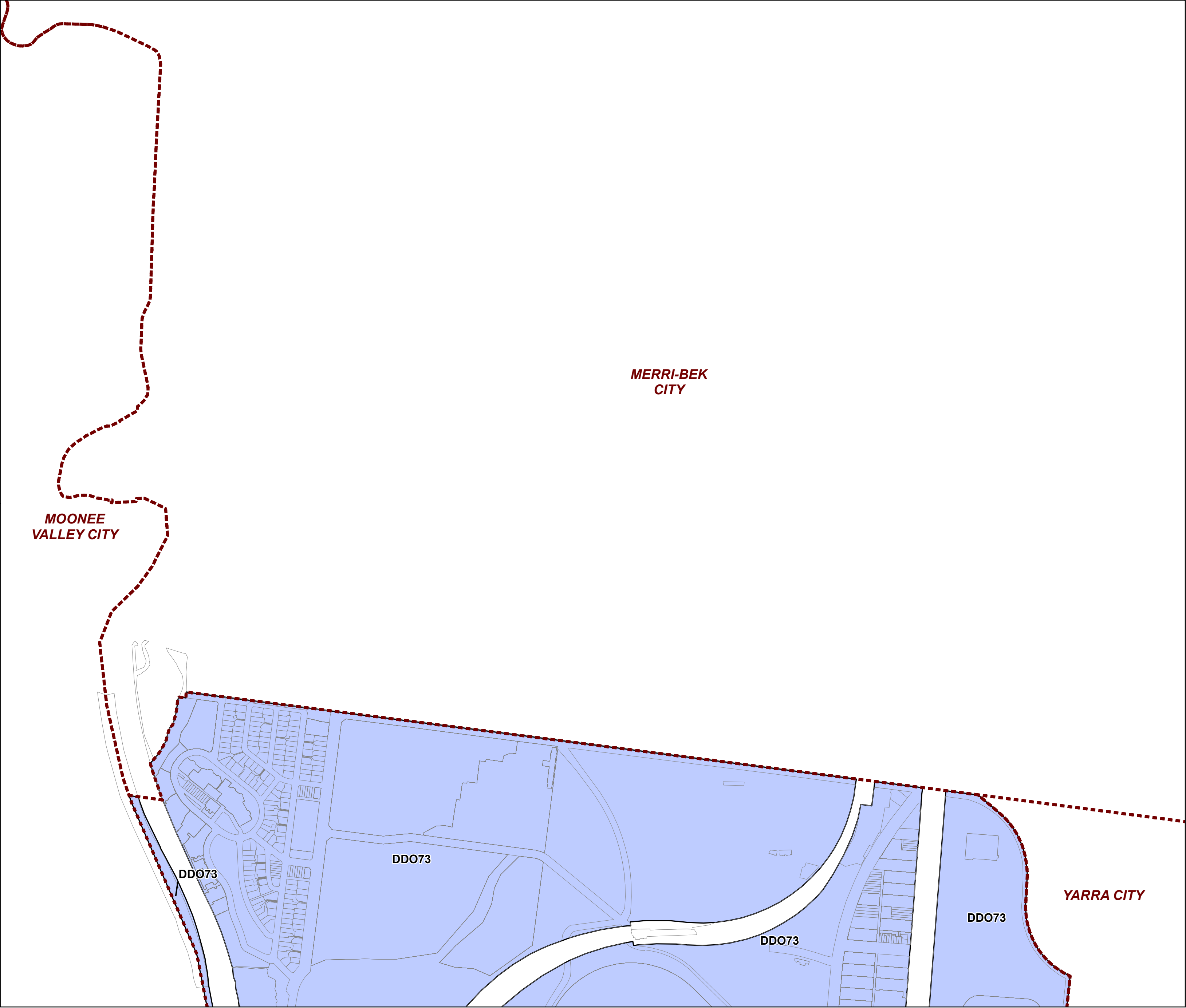
Planning Group  
Print Date: 17/01/2023  
Amendment Version: 2




Department  
of Transport  
and Planning

INDEX TO ADJOINING SCHEME MAPS





**LEGEND**

 DDO - Design and Development Overlay

 Municipal Boundary

0 310 620  
Meters

Australian Map Grid Zone 55

**Disclaimer**  
This publication may be of assistance to you but the State of Victoria and its employees do not guarantee that the publication is without flaw of any kind or is wholly appropriate for your particular purposes and therefore disclaims all liability for any error, loss or other consequence which may arise from you relying on any information in this publication.

© The State of Victoria Department of Transport and Planning 2023

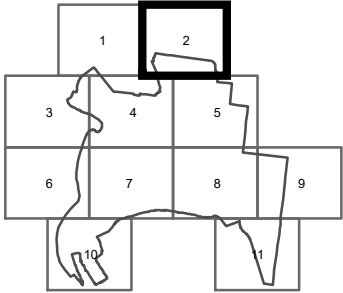


Planning Group  
Print Date: 17/01/2023  
Amendment Version: 2

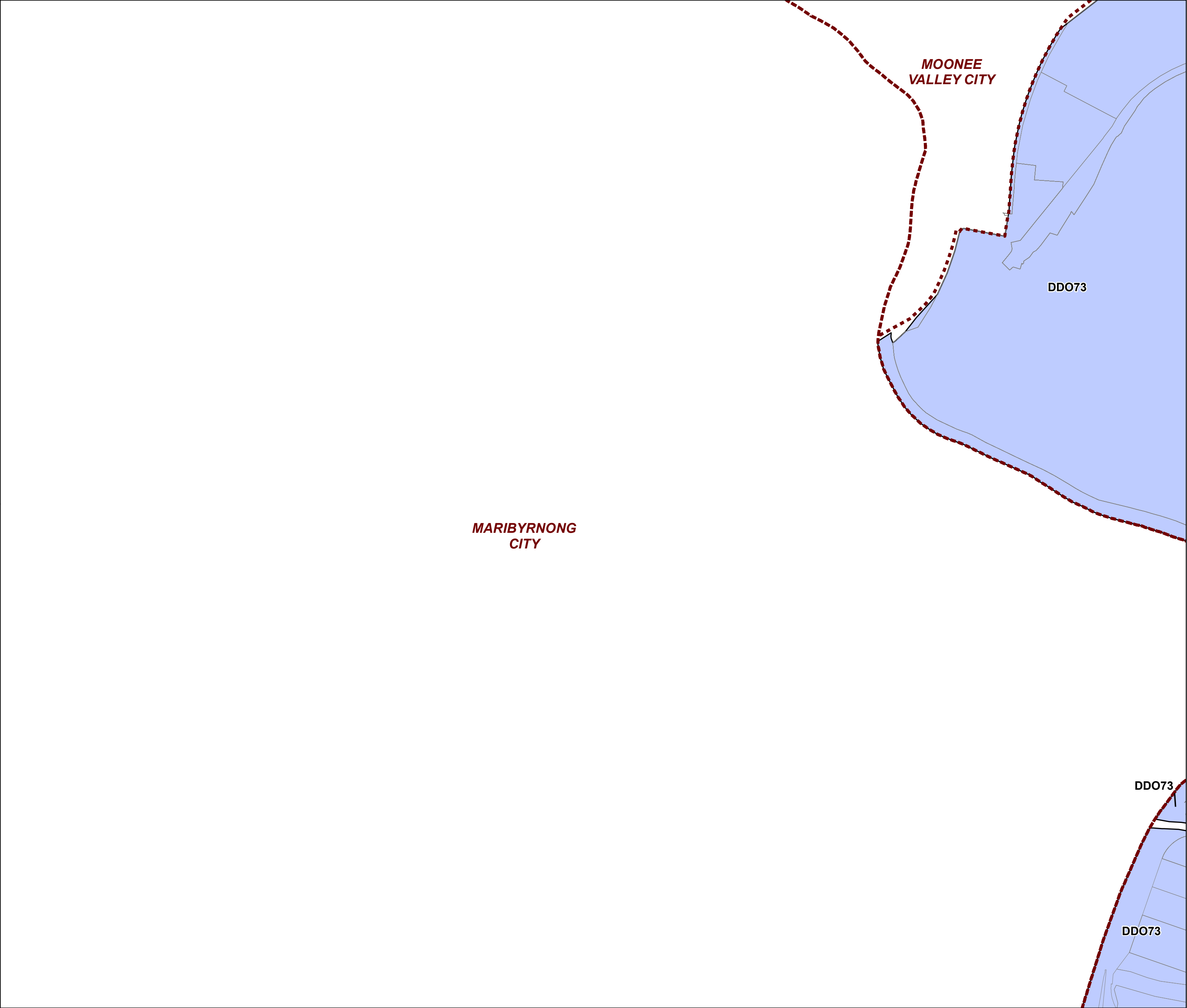


Department  
of Transport  
and Planning

**INDEX TO ADJOINING SCHEME MAPS**



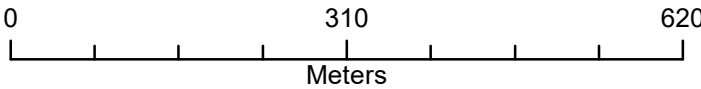
MELBOURNE PLANNING SCHEME - LOCAL PROVISION  
AMENDMENT C376melb



LEGEND

DDO - Design and Development Overlay

Municipal Boundary



Australian Map Grid Zone 55

Disclaimer  
This publication may be of assistance to you but the State of Victoria and its employees do not guarantee that the publication is without flaw of any kind or is wholly appropriate for your particular purposes and therefore disclaims all liability for any error, loss or other consequence which may arise from you relying on any information in this publication.

© The State of Victoria Department of Transport and Planning 2023

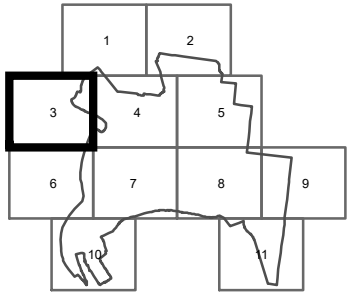


Planning Group  
Print Date: 19/01/2023  
Amendment Version: 2



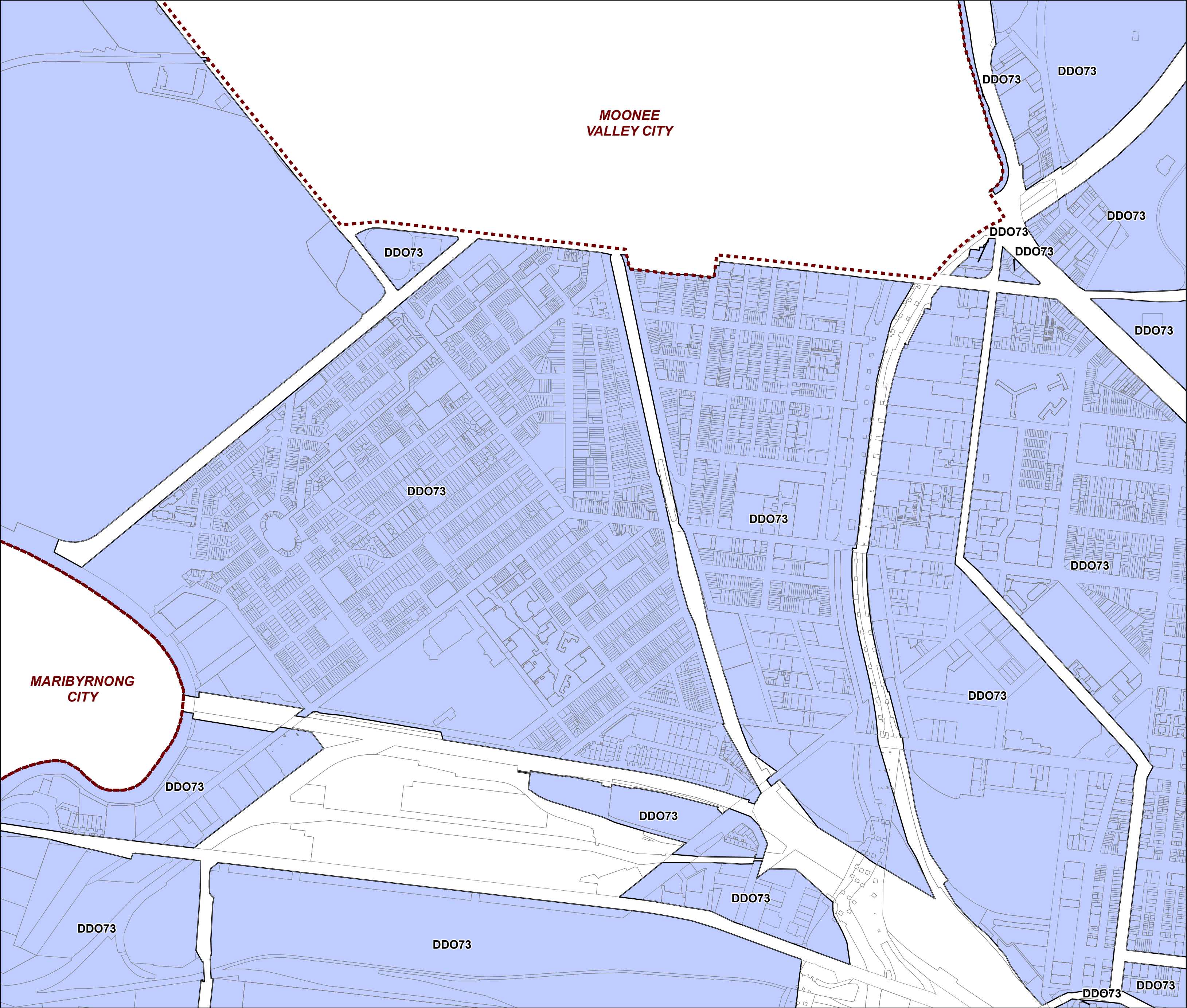
Department  
of Transport  
and Planning

INDEX TO ADJOINING SCHEME MAPS





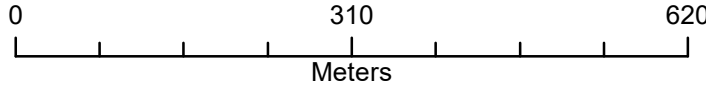
MELBOURNE PLANNING SCHEME - LOCAL PROVISION  
AMENDMENT C376melb



LEGEND

DDO - Design and Development Overlay

Municipal Boundary



Australian Map Grid Zone 55

Disclaimer  
This publication may be of assistance to you but the State of Victoria and its employees do not guarantee that the publication is without flaw of any kind or is wholly appropriate for your particular purposes and therefore disclaims all liability for any error, loss or other consequence which may arise from you relying on any information in this publication.

© The State of Victoria Department of Transport and Planning 2023

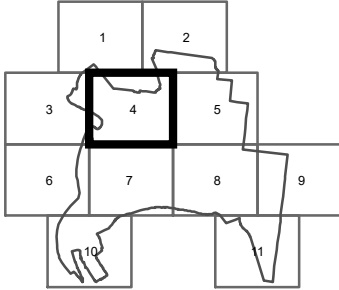


Planning Group  
Print Date: 17/01/2023  
Amendment Version: 2

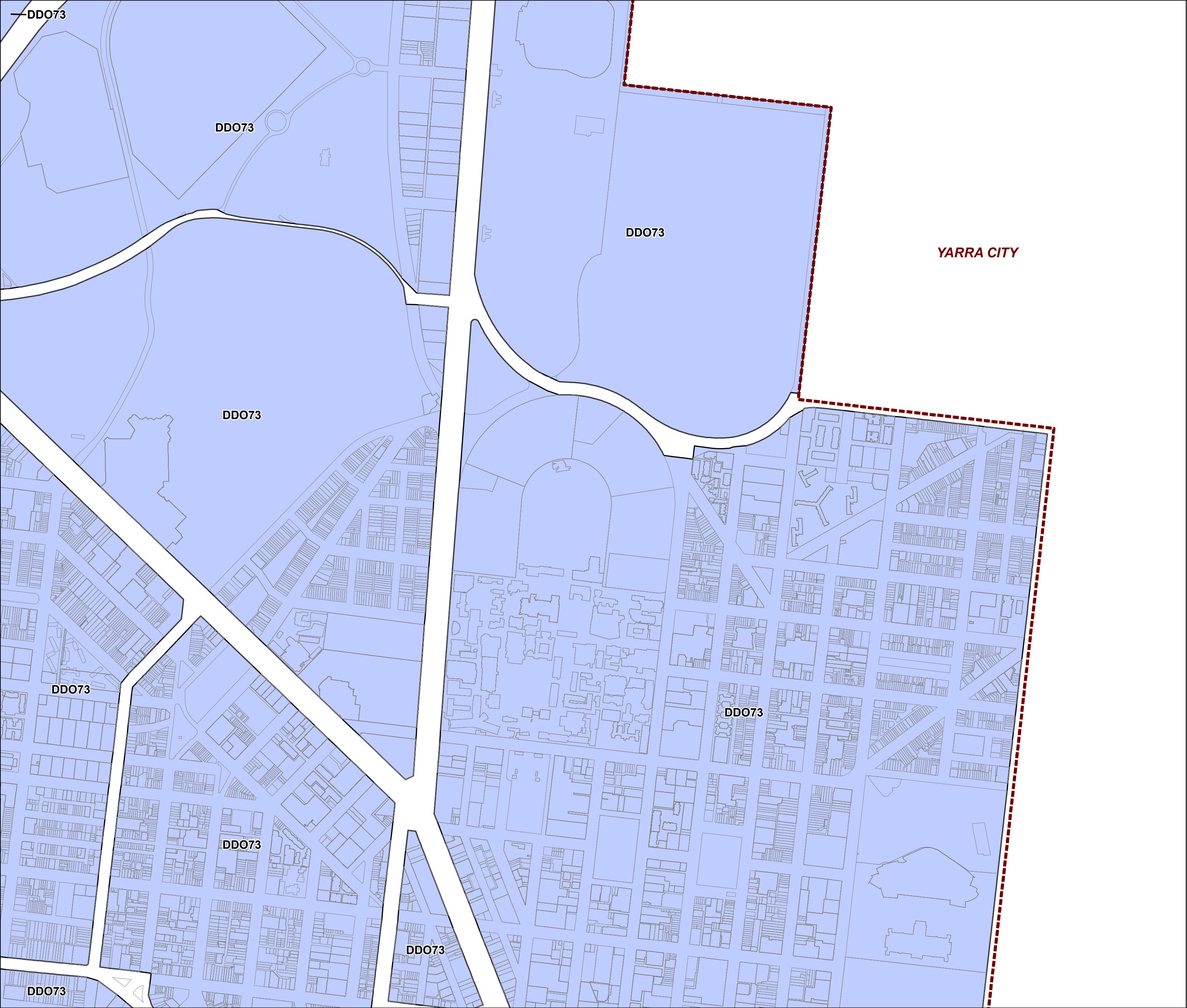


Department of Transport and Planning

INDEX TO ADJOINING SCHEME MAPS



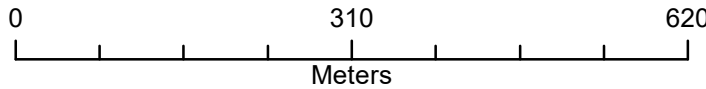




LEGEND

DDO - Design and Development Overlay

Municipal Boundary



Australian Map Grid Zone 55

**Disclaimer**  
This publication may be of assistance to you but the State of Victoria and its employees do not guarantee that the publication is without flaw of any kind or is wholly appropriate for your particular purposes and therefore disclaims all liability for any error, loss or other consequence which may arise from you relying on any information in this publication.

© The State of Victoria Department of Transport and Planning 2023

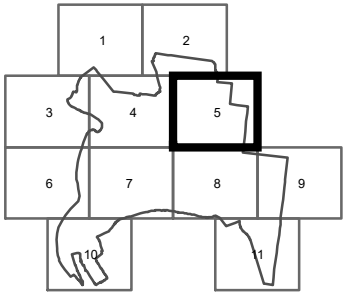


Planning Group  
Print Date: 17/01/2023  
Amendment Version: 2

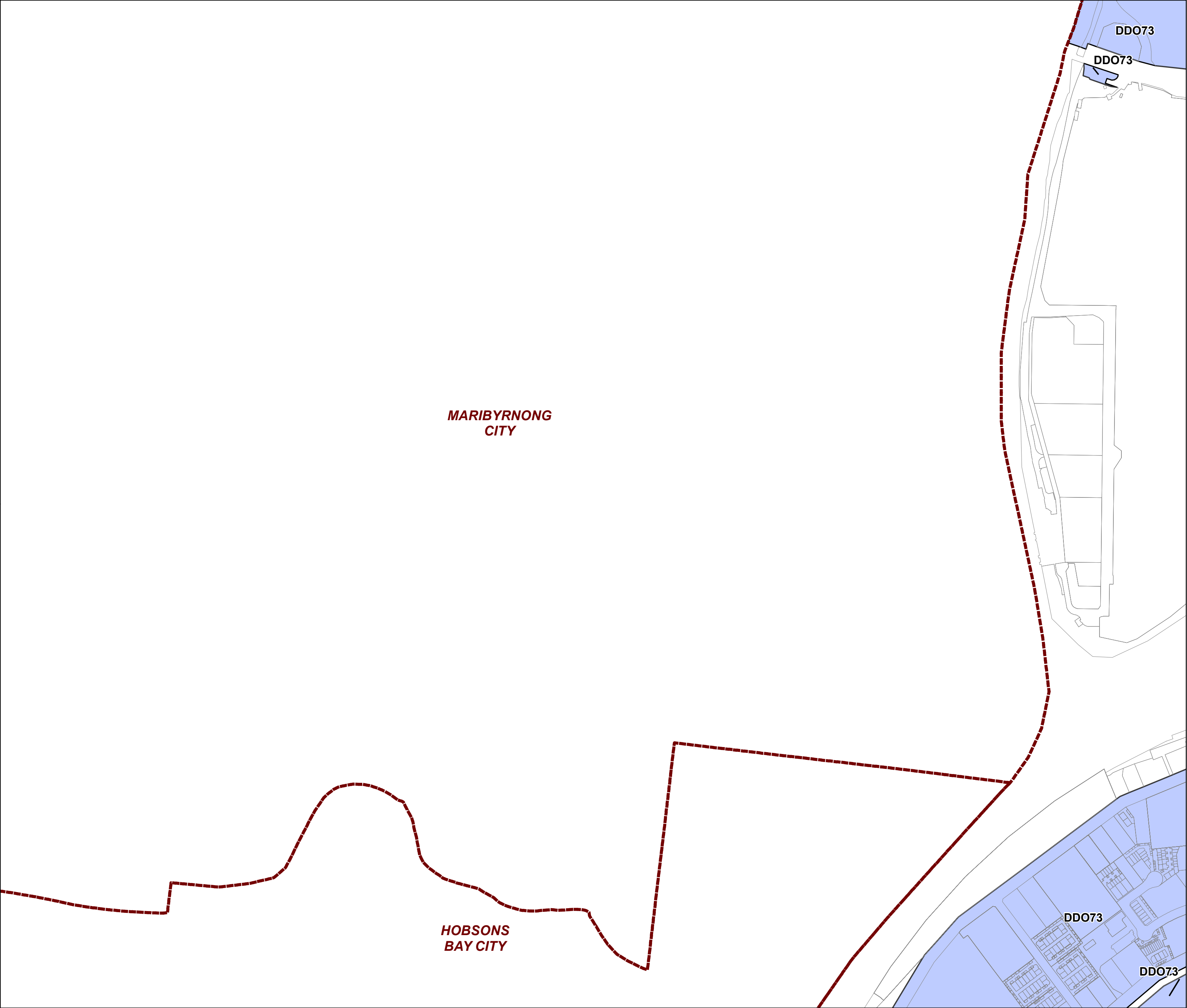


Department  
of Transport  
and Planning

INDEX TO ADJOINING SCHEME MAPS



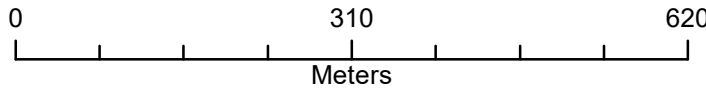
MELBOURNE PLANNING SCHEME - LOCAL PROVISION  
AMENDMENT C376melb



LEGEND

DDO - Design and Development Overlay

Municipal Boundary



Australian Map Grid Zone 55

Disclaimer  
This publication may be of assistance to you but the State of Victoria and its employees do not guarantee that the publication is without flaw of any kind or is wholly appropriate for your particular purposes and therefore disclaims all liability for any error, loss or other consequence which may arise from you relying on any information in this publication.

© The State of Victoria Department of Transport and Planning 2023



Planning Group

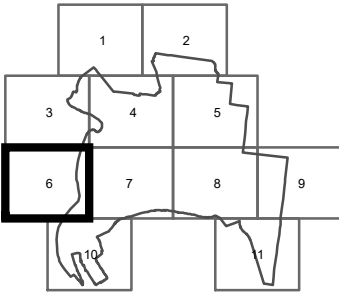
Print Date: 17/01/2023

Amendment Version: 2



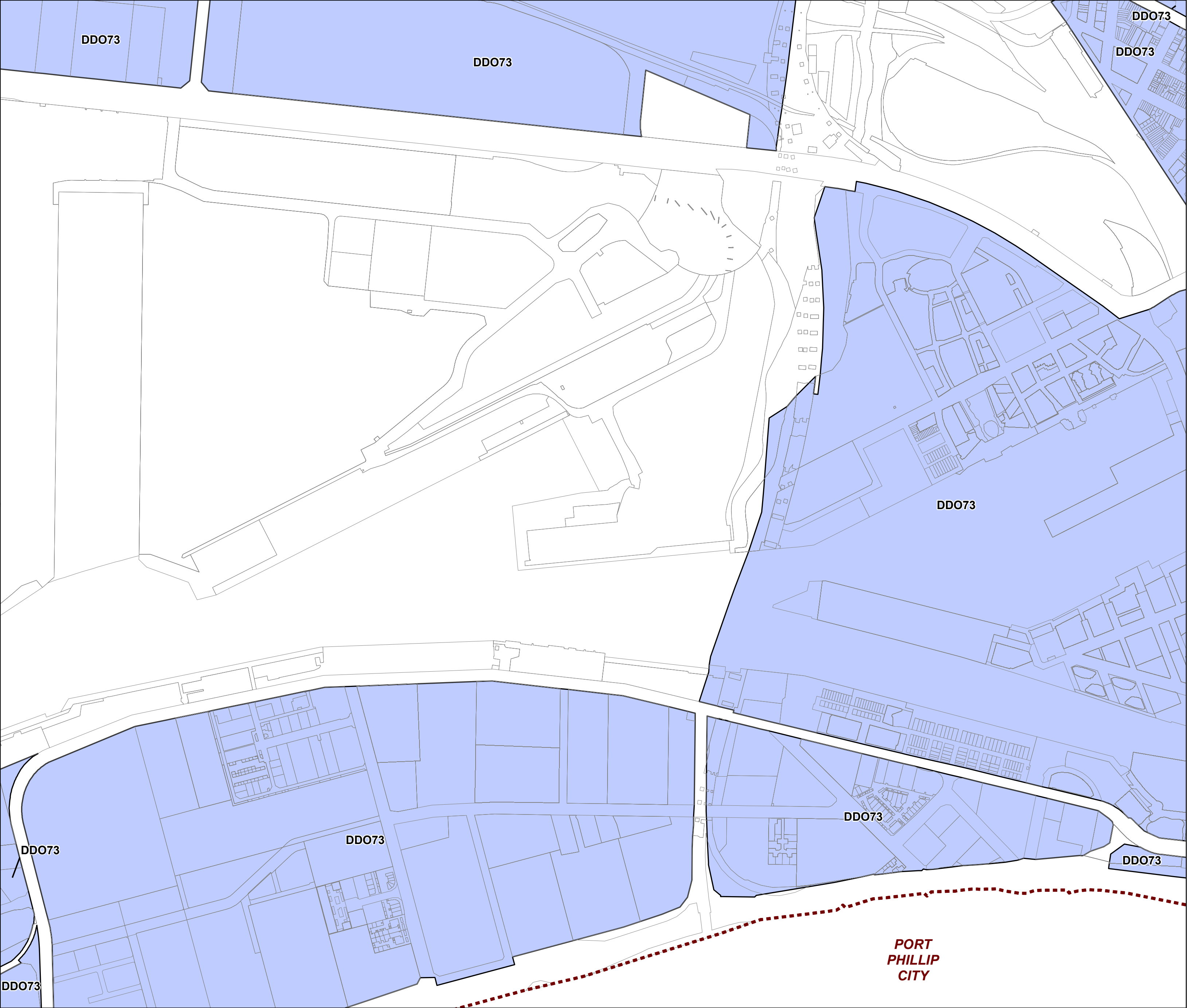
Department  
of Transport  
and Planning

INDEX TO ADJOINING SCHEME MAPS





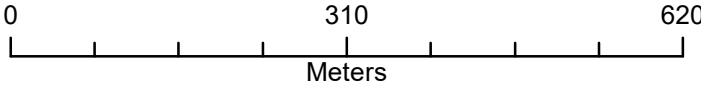
MELBOURNE PLANNING SCHEME - LOCAL PROVISION  
AMENDMENT C376melb



LEGEND

DDO - Design and Development Overlay

Municipal Boundary



Australian Map Grid Zone 55

Disclaimer  
This publication may be of assistance to you but the State of Victoria and its employees do not guarantee that the publication is without flaw of any kind or is wholly appropriate for your particular purposes and therefore disclaims all liability for any error, loss or other consequence which may arise from you relying on any information in this publication.

© The State of Victoria Department of Transport and Planning 2023

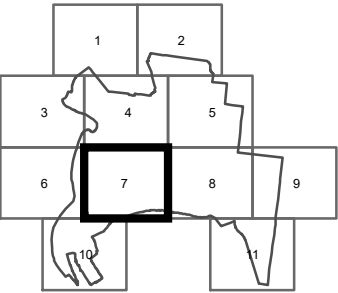


Planning Group  
Print Date: 17/01/2023  
Amendment Version: 2



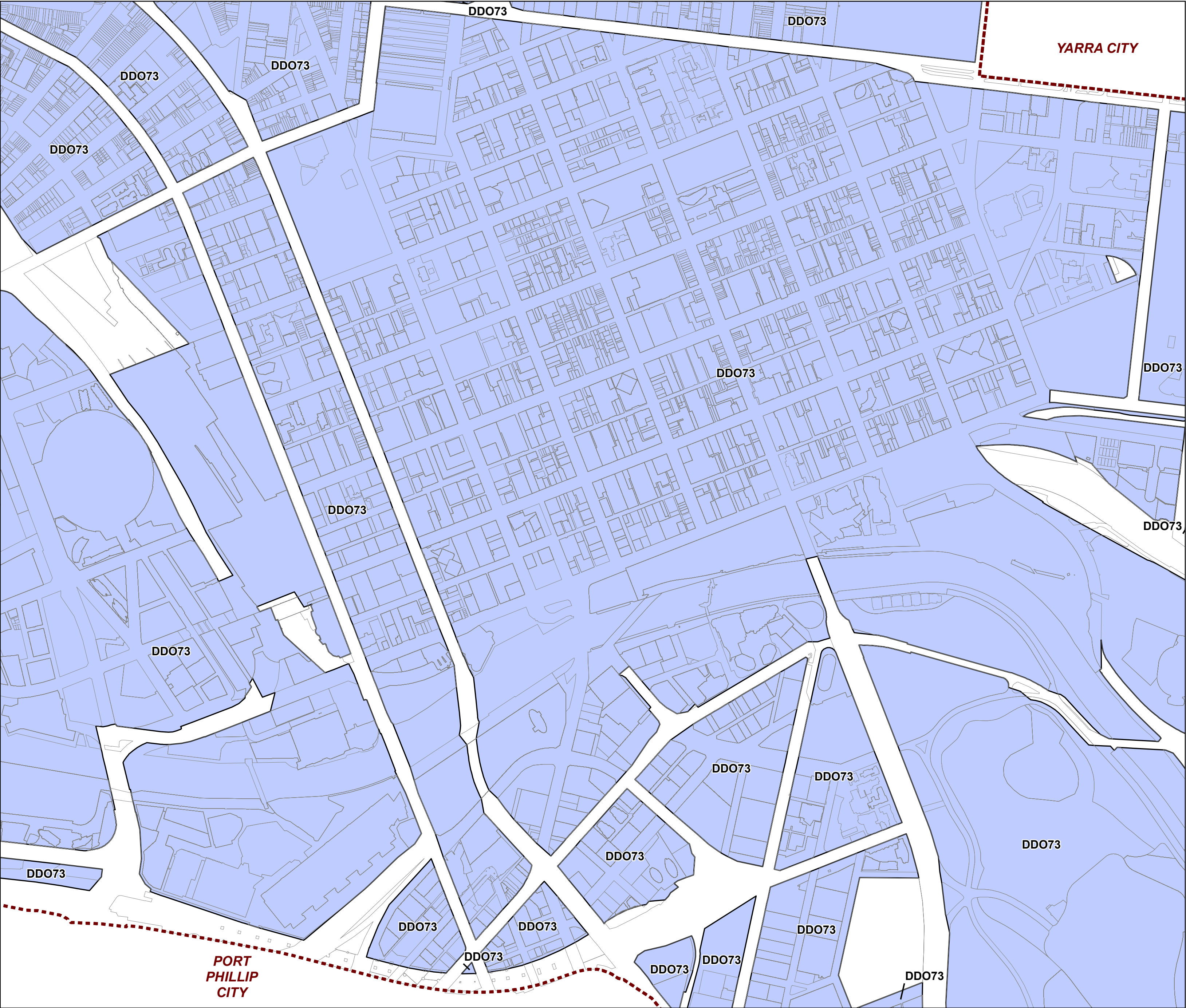
Department of Transport and Planning

INDEX TO ADJOINING SCHEME MAPS





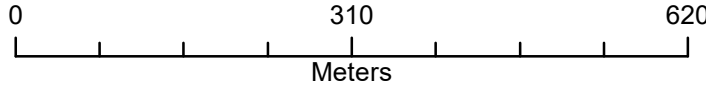
MELBOURNE PLANNING SCHEME - LOCAL PROVISION  
AMENDMENT C376melb



LEGEND

DDO - Design and Development Overlay

Municipal Boundary



Australian Map Grid Zone 55

**Disclaimer**  
This publication may be of assistance to you but the State of Victoria and its employees do not guarantee that the publication is without flaw of any kind or is wholly appropriate for your particular purposes and therefore disclaims all liability for any error, loss or other consequence which may arise from you relying on any information in this publication.

© The State of Victoria Department of Transport and Planning 2023

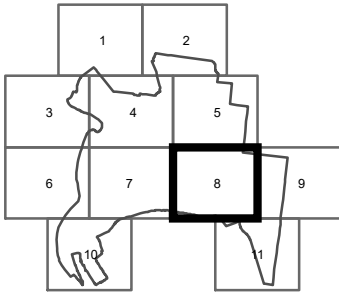


Planning Group  
Print Date: 19/01/2023  
Amendment Version: 2



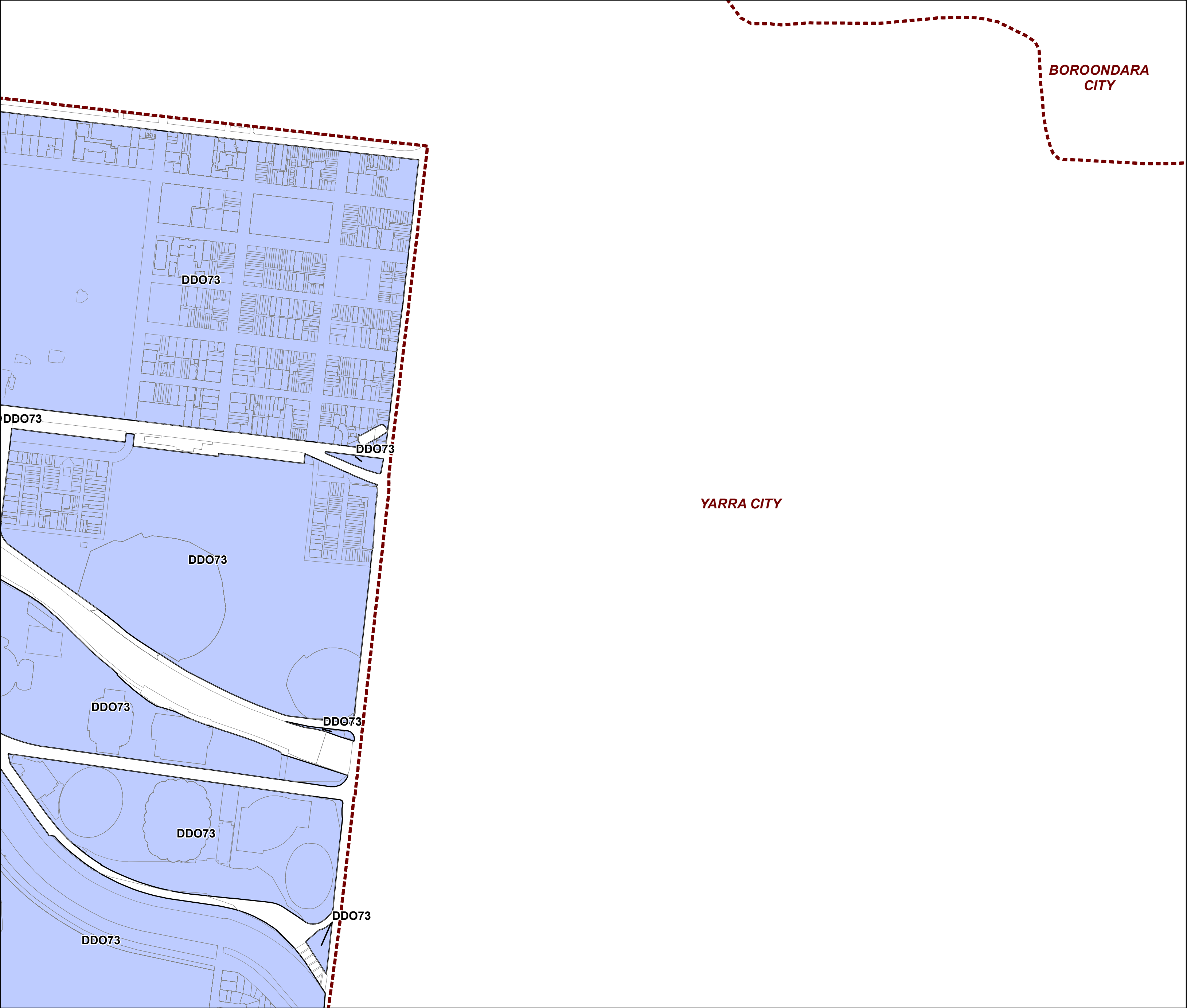
Department of Transport and Planning

INDEX TO ADJOINING SCHEME MAPS





MELBOURNE PLANNING SCHEME - LOCAL PROVISION  
AMENDMENT C376melb



LEGEND

DDO - Design and Development Overlay

Municipal Boundary

0 310 620  
Meters

Australian Map Grid Zone 55

Disclaimer  
This publication may be of assistance to you but the State of Victoria and its employees do not guarantee that the publication is without flaw of any kind or is wholly appropriate for your particular purposes and therefore disclaims all liability for any error, loss or other consequence which may arise from you relying on any information in this publication.

© The State of Victoria Department of Transport and Planning 2023

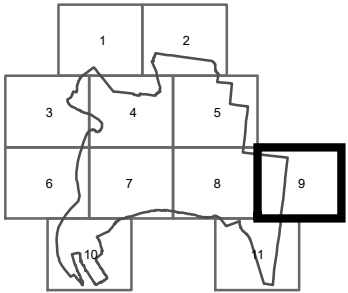


Planning Group  
Print Date: 17/01/2023  
Amendment Version: 2

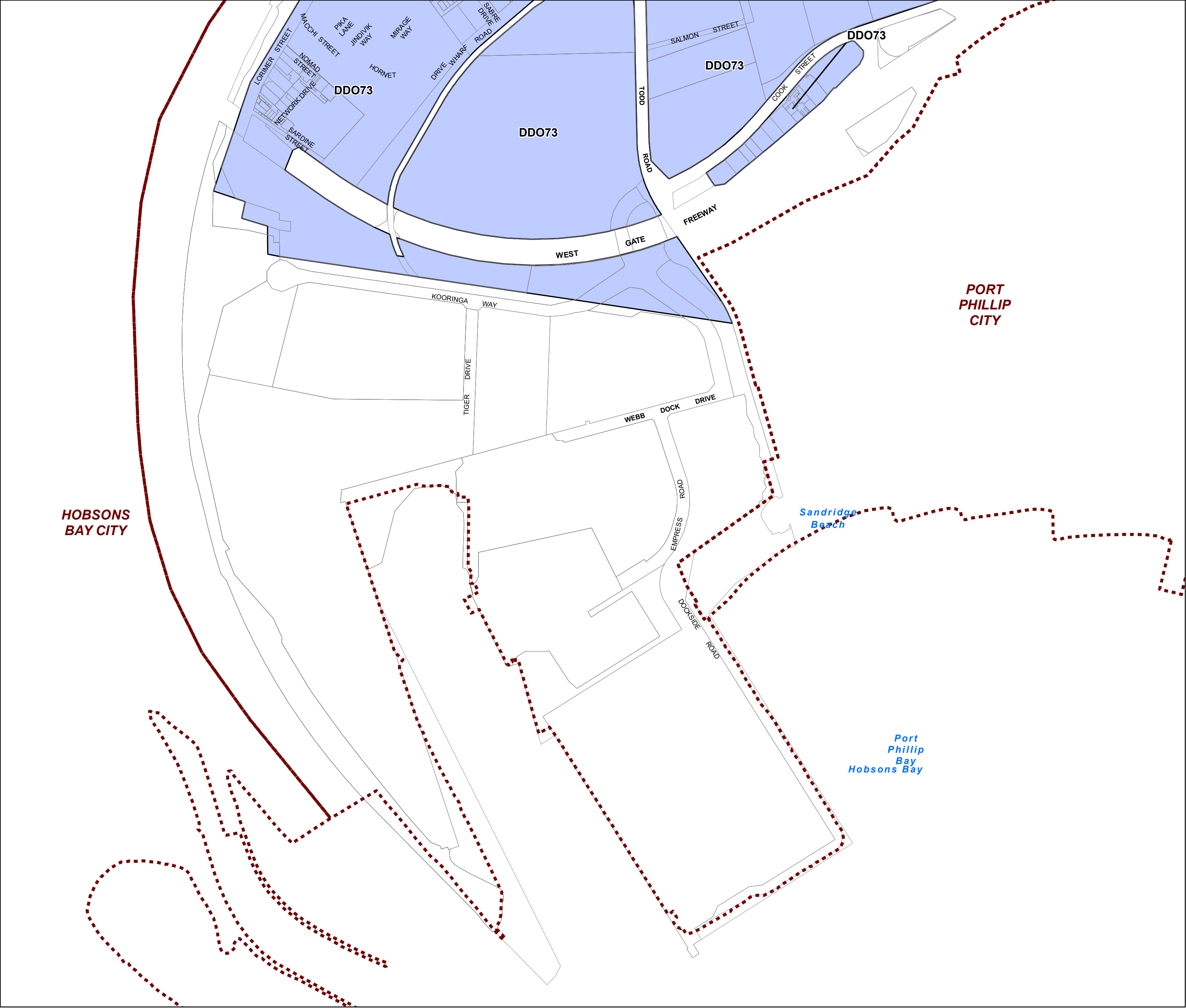


Department  
of Transport  
and Planning

INDEX TO ADJOINING SCHEME MAPS

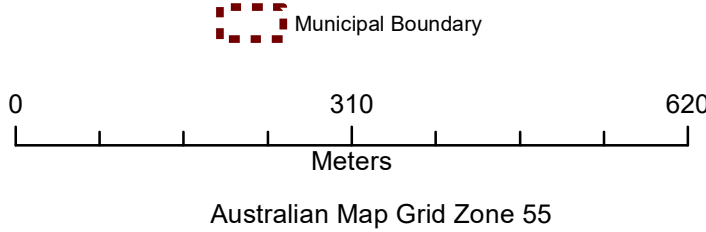


MELBOURNE PLANNING SCHEME - LOCAL PROVISION  
AMENDMENT C376melb



LEGEND

DDO - Design and Development Overlay



Disclaimer  
This publication may be of assistance to you but the State of Victoria and its employees do not guarantee that the publication is without flaw of any kind or is wholly appropriate for your particular purposes and therefore disclaims all liability for any error, loss or other consequence which may arise from you relying on any information in this publication.

© The State of Victoria Department of Transport and Planning 2023

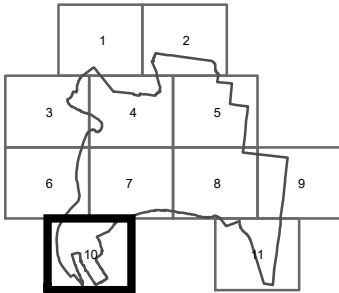


Planning Group  
Print Date: 19/01/2023  
Amendment Version: 2



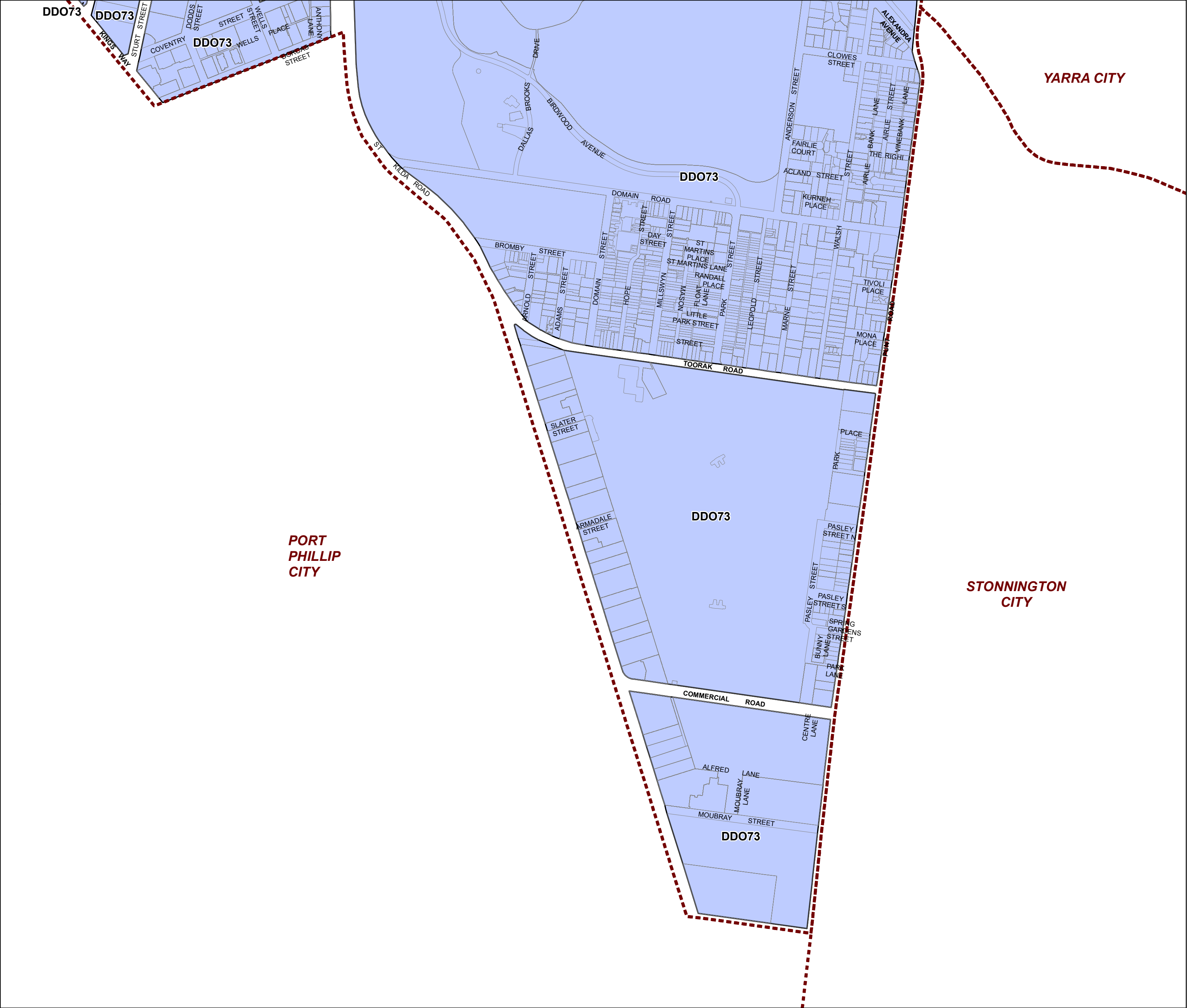
Department  
of Transport  
and Planning

INDEX TO ADJOINING SCHEME MAPS





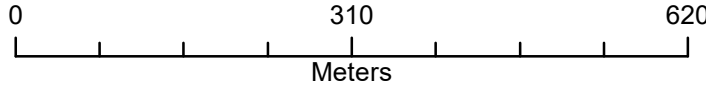
MELBOURNE PLANNING SCHEME - LOCAL PROVISION  
AMENDMENT C376melb



LEGEND

DDO - Design and Development Overlay

Municipal Boundary



Australian Map Grid Zone 55

Disclaimer  
This publication may be of assistance to you but the State of Victoria and its employees do not guarantee that the publication is without flaw of any kind or is wholly appropriate for your particular purposes and therefore disclaims all liability for any error, loss or other consequence which may arise from you relying on any information in this publication.

© The State of Victoria Department of Transport and Planning 2023



Planning Group  
Print Date: 17/01/2023  
Amendment Version: 2



Department  
of Transport  
and Planning

INDEX TO ADJOINING SCHEME MAPS

